

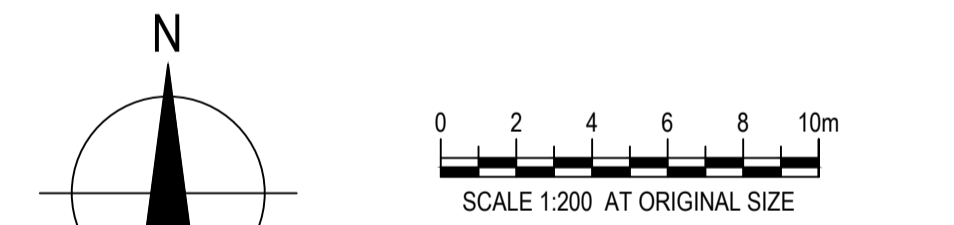
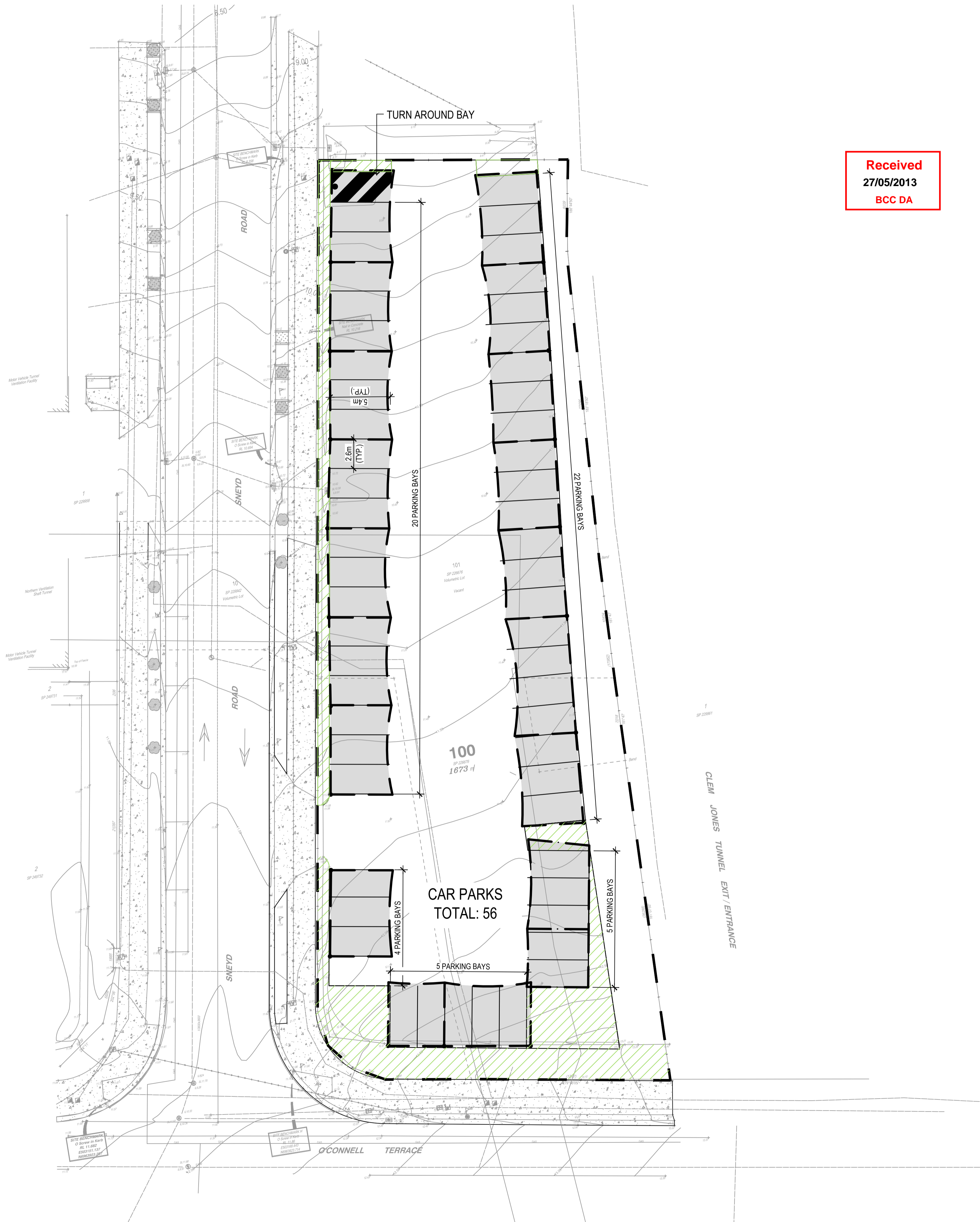


THIS APPROVAL SHOULD NOT BE TAKEN TO CONSTITUTE PERMISSION TO ENTER NEIGHBOURING PROPERTIES TO CONSTRUCT (INCLUDING ASSOCIATED WORKS SUCH AS DRAINAGE AND EXCAVATION) ANY BUILT TO BOUNDARY WALL OR FENCES. PERMISSION MUST BE OBTAINED FROM RELEVANT PROPERTY OWNERS.

PLANS AND DOCUMENTS referred to in the APPROVAL  
 Dated: 22/07/2013

Received  
 27/05/2013  
 BCC DA

- LEGEND
- PROPERTY BOUNDARY
  -  CARPARK CANTILEVERED SHADE SAIL STRUCTURE
  -  LANDSCAPE AREAS



PRELIMINARY

rev	description	app'd	date
C	REVISED ISSUE	EN*	24.05.13
B	REVISED ISSUE	EN*	15.05.13

CITY OF BRISBANE INVESTMENT CORPORATION  
 37 O'CONNELL STREET BOWEN HILLS  
**CBIC CARPARK**  
**SITE LAYOUT PLAN**



145 Ann St Brisbane QLD 4000 Australia  
 GPO Box 668 Brisbane QLD 4001  
 T 61 7 3316 3000 F 61 7 3316 3333  
 E bnemail@ghd.com W www.ghd.com

Conditions of Use: This document may only be used by GHD's client (and any other person who GHD has agreed can use this document) for the purpose for which it was prepared and must not be used by any other person or for any other purpose.

scale | 1:200 for A1 job no. | 41-25919  
 date | MAY 2013 rev no. | C

approved (PD) E.NICHOLAOU\*SK001