FOR CONTINUATION REFER DWG C2502

FOR CONTINUATION REFER DWG C2505

FOR CONTINUATION REFER DWG C2503

PLANS AND DOCUMENTS
referred to in the PDA APPROVAL
23 DEC 2013
MEDQ

SECOND STREET
2ND AVENUE
MAIN STREET
1ST AVENUE
FIRST STREET
3RD AVENUE
PARKLANDS DRIVE

FUTURE Ø150 uPVC PN16
Ø250 uPVC PN16
Ø150 DICL K9
Ø250 DICL K9
1.5m
S.V.
F.H.
E.C.
SWD
S
W

LEGEND

FP SV FH RD EC	WATER MAIN, FLUSHING POINT, SLUICE VALVE, FIRE HYDRANT, REDUCER & END CAP
D.I.C.L. CLASS K9	PROPOSED ROAD CROSSING
W	PROPOSED WATER RETICULATION
	Ø100 uPVC CLASS 16 CONDUIT
PROP. BDY. X|X	WATER SERVICES
SWD	PROPOSED STORMWATER DRAINAGE
S	PROPOSED SEWER RETICULATION
S	EXISTING SEWERAGE RETICULATION
SWD	EXISTING STORMWATER RETICULATION
W	EXISTING WATER RETICULATION
	NOMINAL KERB LINE
	SITE BOUNDARY

SHEET 1
SHEET 2
SHEET 3
SHEET 4
SHEET 5
SHEET 6

FOR WATER RETICULATION NOTES
REFER DWG C2500-AA005621

WARNING : UNDERGROUND SERVICES
UNDERGROUND SERVICES EXIST IN THIS VICINITY. THE CONTRACTOR IS TO CONTACT THE RELEVANT AUTHORITIES TO CONFIRM EXACT LOCATION OF SERVICES ON SITE PRIOR TO ANY EXCAVATION OR CONSTRUCTION COMMENCING.

Issue	Description	Author	Date
02	G.C.C.C. RFI	TD	07/11/13
01	ISSUE FOR DPW APPROVAL	BD	14/10/13
P3	ISSUE FOR COMMENT	BD	23/08/13
P2	REVISED ISSUE	BD	02/08/13
P1	PRELIMINARY ISSUE	BD	04/07/13

190mm on Original

Scale: 0 5 10 20 30 40 50m — 1 : 500

Surveyor: BENNETT+BENNETT
Property Consultants, Surveyors + Town Planners
All mail to: PO Box 5021, GCMC., Qld. 9726
mail@bennettandbennett.com.au
BBH Pty Ltd A.C.N. 010 427 531
COOMERA OFFICE
9 Jowett Street,
Coomera 4209
Ph (07) 5573 6177
Fax (07) 5529 4342

Architect: ARCHIPELAGO

Filename: C2500-C2505-AA005621-WAT LAYOUT.DWG

Client: Queensland Government
DEPARTMENT OF STATE DEVELOPMENT, INFRASTRUCTURE & PLANNING

Status: FOR APPROVAL
NOT FOR CONSTRUCTION

Approved — R.E.P.Q. No: 8677

		Current Issue Signatures	
Scales	1:500	Author B.DAVEY	
Original Size	A1	Designer T.DINGLE	
Height Datum	AHD	Reviewer B.THOMPSON	
Grid	MGA	© Copyright reserved	

Project: GOLD COAST PARKLANDS REDEVELOPMENT
TRUNK INFRASTRUCTURE

Title: WATER RETICULATION LAYOUT PLAN - SHEET 5 OF 6

Hyder
HYDER CONSULTING PTY. LTD
ABN 76 104 485 289
P O Box 1653
Southport, QLD 4215
Australia
Tel: +61 (07) 5532 3933
Fax: +61 (07) 5591 4778
www.hyderconsulting.com

Drawing No.	Project No.	Issue
C2504	AA005621	02

11/Nov/2013 9:34 AM \\hc-aus-gc-fs-01\jobs\AA005621\E-CAD\C-Civil\D-Final\C2500-C2505-AA005621-WAT LAYOUT.dwg V1

HOSPITAL BOULEVARD

Ø250 DICL K9

CONNECT TO EXISTING WATER MAINS BY GOLD COAST WATER

WARNING : UNDERGROUND SERVICES
UNDERGROUND SERVICES EXIST IN THIS VICINITY. THE CONTRACTOR IS TO CONTACT THE RELEVANT AUTHORITIES TO CONFIRM EXACT LOCATION OF SERVICES ON SITE PRIOR TO ANY EXCAVATION OR CONSTRUCTION COMMENCING.

EXISTING CLINICAL SERVICES BUILDING

EXISTING WETLANDS

1.5m

PROPERTY BOUNDARY

Ø250 uPVC CLASS PN16

PARKLANDS DRIVE

INNOVATION DRIVE

FUTURE HOSPITAL SITE

Ø250 DICL K9

Ø250 uPVC CLASS PN16

F.H.

FOR CONTINUATION REFER DWG C2502

FOR CONTINUATION REFER DWG C2504

PLANS AND DOCUMENTS
referred to in the PDA APPROVAL
23 DEC 2013
MEDQ

LEGEND

FP SV FH RD EC	WATER MAIN, FLUSHING POINT, SLUICE VALVE, FIRE HYDRANT, REDUCER & END CAP
D.I.C.L. CLASS K9	PROPOSED ROAD CROSSING
W	PROPOSED WATER RETICULATION
	Ø100 uPVC CLASS 16 CONDUIT
PROP. BDY. X|X	WATER SERVICES
SWD	PROPOSED STORMWATER DRAINAGE
S	PROPOSED SEWER RETICULATION
S	EXISTING SEWERAGE RETICULATION
SWD	EXISTING STORMWATER RETICULATION
W	EXISTING WATER RETICULATION
	NOMINAL KERB LINE
	SITE BOUNDARY

SHEET 1
SHEET 2
SHEET 3
SHEET 4
SHEET 5
SHEET 6

FOR WATER RETICULATION NOTES REFER DWG C2500-AA005621

Issue	Description	Author	Date
02	G.C.C.C. RFI	TD	07/11/13
01	ISSUE FOR DPW APPROVAL	BD	14/10/13
P3	ISSUE FOR COMMENT	BD	23/08/13
P2	REVISED ISSUE	BD	02/08/13
P1	PRELIMINARY ISSUE	BD	04/07/13

100mm on Original

Scale: 0 5 10 20 30 40 50m — 1 : 500

Surveyor: BENNETT+BENNETT
Property Consultants, Surveyors + Town Planners
All mail to: PO Box 5021, GCMC, Qld 9726
mail@bennettandbennett.com.au
BBH Pty. Ltd. A.C.N. 010 427 531
COOMERA OFFICE
9 Jowett Street, Coomera 4209
Ph (07) 5573 6177
Fax (07) 5529 4342

Architect: ARCHIPELAGO

Filename: C2500-C2505-AA005621-WAT LAYOUT.DWG

Client: Queensland Government
DEPARTMENT OF STATE DEVELOPMENT, INFRASTRUCTURE & PLANNING

Status: FOR APPROVAL
NOT FOR CONSTRUCTION

Approved — R.E.P.Q. No: 8677

Scales: 1:500

Original Size: A1

Height Datum: AHD

Grid: MGA

Current Issue Signatures
Author: B.DAVEY
Designer: T.DINGLE
Reviewer: B.THOMPSON

© Copyright reserved

Project: GOLD COAST PARKLANDS REDEVELOPMENT
TRUNK INFRASTRUCTURE

Title: WATER RETICULATION LAYOUT PLAN - SHEET 6 OF 6

Hyder
HYDER CONSULTING PTY. LTD
ABN 76 104 485 289
P O Box 1653
Southport, QLD 4215
Australia
Tel: +61 (07) 5532 3933
Fax: +61 (07) 5591 4778
www.hyderconsulting.com

Drawing No. C2505 — Project No. AA005621 — Issue 02

11/Nov/2013 9:34 AM \\hc-aus-gc-fs-01\jobs\AA005621\E-CAD\C-Civil\D-Final\C2500-C2505-AA005621-WAT LAYOUT.dwg V1

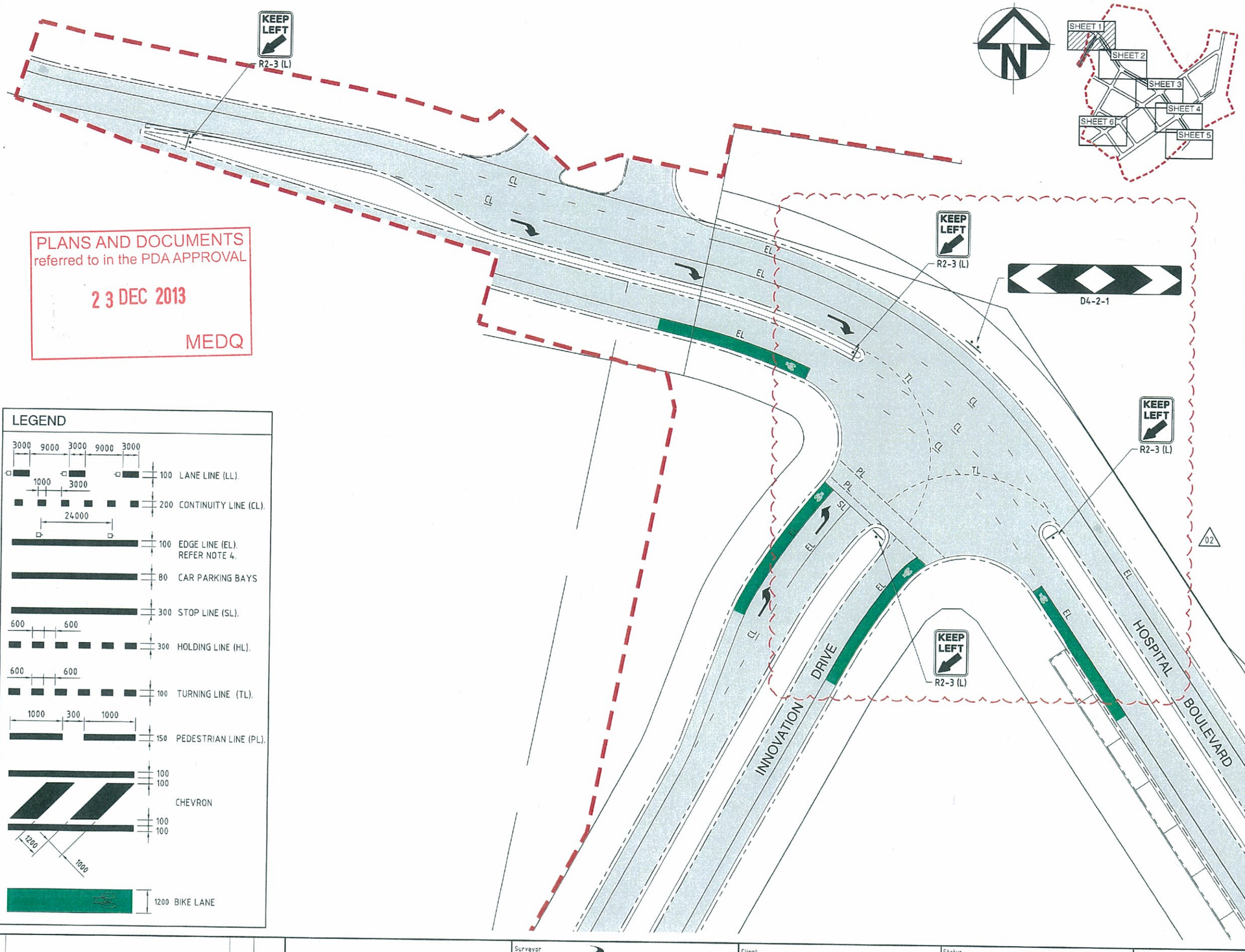

PLANS AND DOCUMENTS referred to in the PDA APPROVAL

23 DEC 2013

MEDQ

NOTES

1. ALL LINEMARKING TO BE REFLECTORISED WHITE.
2. FINAL SIGN LOCATIONS TO BE DETERMINED ON SITE BY THE SUPERINTENDENT.
3. EXISTING LINEMARKING SUPERSEDED BY NEW LINEMARKING IS TO BE REMOVED BY ROUTING OR OTHER METHOD APPROVED BY QUEENSLAND TRANSPORT.
4. COLOUR OF ALL REFLECTORISED PAVEMENT MARKERS TO BE WHITE EXCEPT AT EDGE LINES TO ONE WAY PAVEMENTS, WHICH SHALL BE AS FOLLOWS:
   RIGHT EDGE - WHITE
   LEFT EDGE - RED
5. ALL TRAFFIC SIGNS TO BE SIZE 'B' UNLESS NOTED OTHERWISE.
6. FOR GUIDE POST INSTALLATION AND DETAILS, REFER QUEENSLAND TRANSPORT STANDARD DRAWING No.1356
7. FOR TRAFFIC SIGN SUPPORT DETAILS, REFER QUEENSLAND TRANSPORT STANDARD DRAWING No.'s 1360 & 1362
8. ALL ROUTE NAMES ON NEW GUIDE SIGNS TO BE BLACK LETTERING ON WHITE BACKGROUND U.N.O.
9. ALL SIGN MATERIAL TO BE CLASS 1.
10. DIRECTION SIGNS ARE SHOWN INDICATIVE ONLY. DETAILED DESIGNS ARE TO BE USED FOR ORDERING.
11. ALL SIGNAGE, LINEMARKING & RRPMs ARE TO BE PREPARED IN ACCORDANCE WITH THE CURRENT QUEENSLAND TRANSPORT 'MANUAL OF UNIFORM TRAFFIC CONTROL DEVICES' (M.U.T.C.D).

LEGEND

3000 9000 3000 9000 3000 — 100 LANE LINE (LL).

1000 3000 — 200 CONTINUITY LINE (CL).

24000 — 100 EDGE LINE (EL). REFER NOTE 4.

80 CAR PARKING BAYS

300 STOP LINE (SL).

600 600 — 300 HOLDING LINE (HL).

600 600 — 100 TURNING LINE (TL).

1000 300 1000 — 150 PEDESTRIAN LINE (PL).

100 100 CHEVRON 100 100 — 1200 1000

1200 BIKE LANE

FOR CONTINUATION REFER DWG C2601

Issue	Description	Author	Date
02	GCCC R.F.I	BD	15/11/13
01	ISSUE FOR DPW APPROVAL	BD	14/10/13

100mm on Original

Scale: 0 5 10 15 20 25m — 1 : 250

Surveyor: BENNETT + BENNETT
Property Consultants, Surveyors – Town Planners
All mail to: PO Box 5021, GCMC, Qld 9726
mail@bennettandbennett.com.au
BBH Pty Ltd A.C.N. 010 427 831
COOMERA OFFICE: 9 Jowett Street, Coomera, 4209. Ph (07) 5573 6177, Fax (07) 5509 4342

Architect: ARCHIPELAGO

Filename: C2600-C2605-AA005621-SIGN & LINE.DWG

Client: Queensland Government — DEPARTMENT OF STATE DEVELOPMENT, INFRASTRUCTURE & PLANNING

Status: FOR APPROVAL — NOT FOR CONSTRUCTION

Approved: R.E.P.Q. No. 8677

Scales: 1:250

Original Size: A1

Height Datum: AHD

Grid: MGA

Current Issue Signatures: Author B.DAVEY; Designer T.DINGLE; Reviewer B.THOMPSON

© Copyright reserved

Project: GOLD COAST PARKLANDS REDEVELOPMENT — TRUNK INFRASTRUCTURE

Title: SIGNAGE & LINEMARKING LAYOUT PLAN - SHEET 1 OF 6

Hyder
HYDER CONSULTING PTY. LTD
ABN 76 104 485 289
P O Box 1653
Southport, QLD 4215
Australia
Tel: +61 (07) 5532 3933
Fax: +61 (07) 5591 4778
www.hyderconsulting.com

Drawing No. C2600 — Project No. AA005621 — Issue 02

18/Nov/2013 1:08 PM \\hc-aus-gc-fs-01\jobs\AA005621\E-CAD\C-Civil\D-Final\C2600-C2605-AA005621-SIGN & LINE.dwg V1

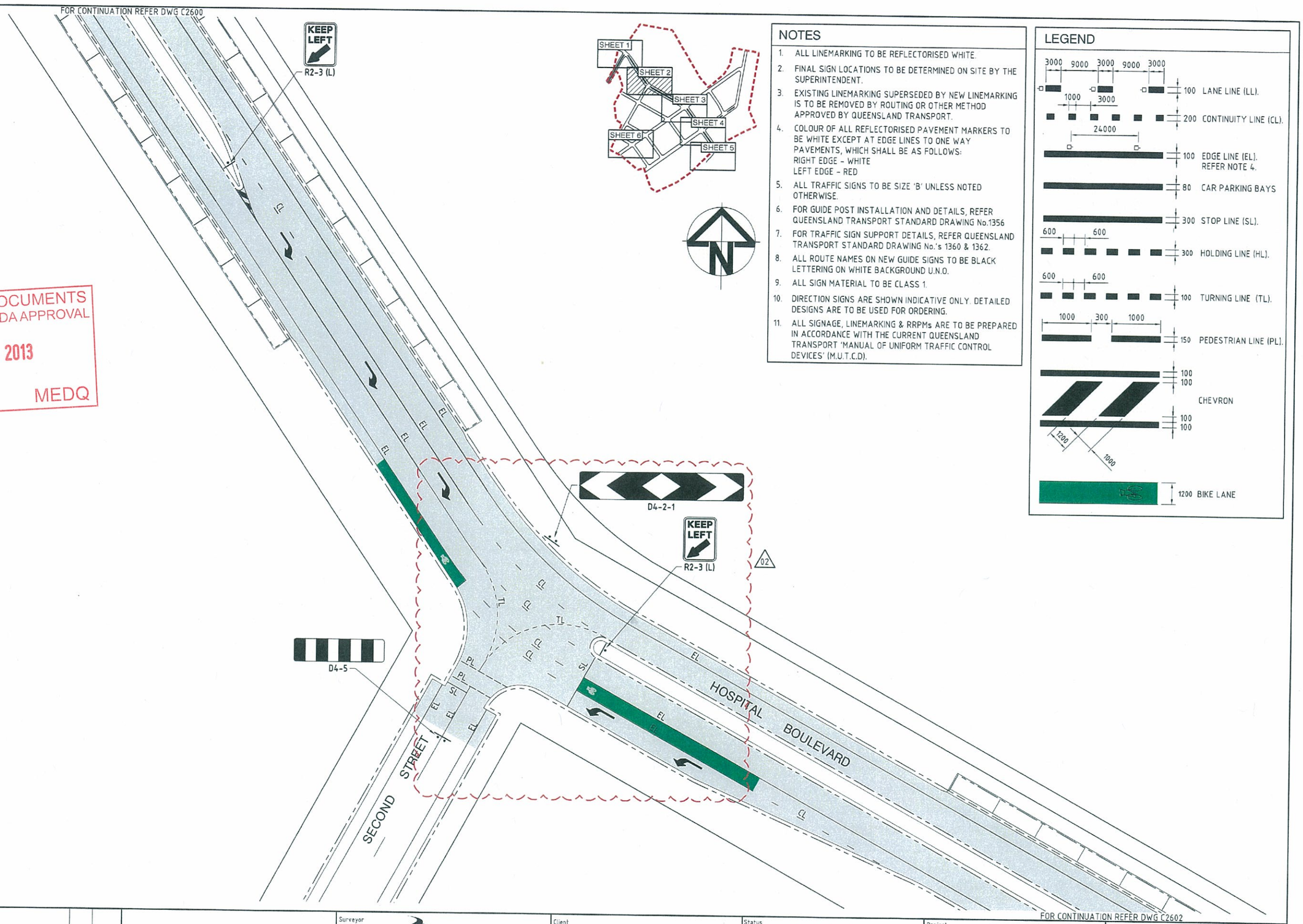

PLANS AND DOCUMENTS
referred to in the PDA APPROVAL
23 DEC 2013
MEDQ

NOTES

1. ALL LINEMARKING TO BE REFLECTORISED WHITE.
2. FINAL SIGN LOCATIONS TO BE DETERMINED ON SITE BY THE SUPERINTENDENT.
3. EXISTING LINEMARKING SUPERSEDED BY NEW LINEMARKING IS TO BE REMOVED BY ROUTING OR OTHER METHOD APPROVED BY QUEENSLAND TRANSPORT.
4. COLOUR OF ALL REFLECTORISED PAVEMENT MARKERS TO BE WHITE EXCEPT AT EDGE LINES TO ONE WAY PAVEMENTS, WHICH SHALL BE AS FOLLOWS:
   RIGHT EDGE - WHITE
   LEFT EDGE - RED
5. ALL TRAFFIC SIGNS TO BE SIZE 'B' UNLESS NOTED OTHERWISE.
6. FOR GUIDE POST INSTALLATION AND DETAILS, REFER QUEENSLAND TRANSPORT STANDARD DRAWING No.1356
7. FOR TRAFFIC SIGN SUPPORT DETAILS, REFER QUEENSLAND TRANSPORT STANDARD DRAWING No.'s 1360 & 1362.
8. ALL ROUTE NAMES ON NEW GUIDE SIGNS TO BE BLACK LETTERING ON WHITE BACKGROUND U.N.O.
9. ALL SIGN MATERIAL TO BE CLASS 1.
10. DIRECTION SIGNS ARE SHOWN INDICATIVE ONLY. DETAILED DESIGNS ARE TO BE USED FOR ORDERING.
11. ALL SIGNAGE, LINEMARKING & RRPMs ARE TO BE PREPARED IN ACCORDANCE WITH THE CURRENT QUEENSLAND TRANSPORT 'MANUAL OF UNIFORM TRAFFIC CONTROL DEVICES' (M.U.T.C.D).

LEGEND

- 3000 9000 3000 9000 3000 — 100 LANE LINE (LL).
- 1000 3000 — 200 CONTINUITY LINE (CL).
- 24000 — 100 EDGE LINE (EL). REFER NOTE 4.
- 80 CAR PARKING BAYS
- 300 STOP LINE (SL).
- 600 600 — 300 HOLDING LINE (HL).
- 600 600 — 100 TURNING LINE (TL).
- 1000 300 1000 — 150 PEDESTRIAN LINE (PL).
- 100 100 100 100 1200 1000 — CHEVRON
- 1200 BIKE LANE

Issue	Description	Author	Date
02	GCCC R.F.I	BD	15/11/13
01	ISSUE FOR OPW APPROVAL	BD	14/10/13

100mm on Original

Scale: 0 5 10 15 20 25m — 1 : 250

Surveyor: BENNETT + BENNETT
Property Consultants, Surveyors + Town Planners
All mail to: PO Box 5021, GCMC, Qld 9726
mail@bennettandbennett.com.au
BBP Pty. Ltd A.C.N. 010 437 501
COOMERA OFFICE: 9 Jewell Street, Coomera, 4209; Ph (07) 5573 8177; Fax (07) 5529 4342

Architect: ARCHIPELAGO

Filename: C2600-C2605-AA005621-SIGN & LINE.DWG

Client: Queensland Government
DEPARTMENT OF STATE DEVELOPMENT, INFRASTRUCTURE & PLANNING

Status: FOR APPROVAL
NOT FOR CONSTRUCTION

Approved: R.E.P.Q. No: 8677

Scales	1:250	Current Issue Signatures	
Original Size	A1	Author B.DAVEY	
Height Datum	AHD	Designer T.DINGLE	
Grid	MGA	Reviewer B.THOMPSON	

© Copyright reserved

Project: GOLD COAST PARKLANDS REDEVELOPMENT
TRUNK INFRASTRUCTURE

Title: SIGNAGE & LINEMARKING LAYOUT PLAN - SHEET 2 OF 6

Hyder
HYDER CONSULTING PTY. LTD
ABN 76 104 485 289
P.O Box 1653
Southport QLD 4215
Australia
Tel: +61 (07) 5532 3933
Fax: +61 (07) 5591 4778
www.hyderconsulting.com

Drawing No.	Project No.	Issue
C2601	AA005621	02

18/Nov/2013 1:06 PM \\hc-aus-gc-fs-01\jobs\AA005621\E-CAD\C-Civil\D-Final\C2600-C2605-AA005621-SIGN & LINE.dwg V1

FOR CONTINUATION REFER DWG C2601

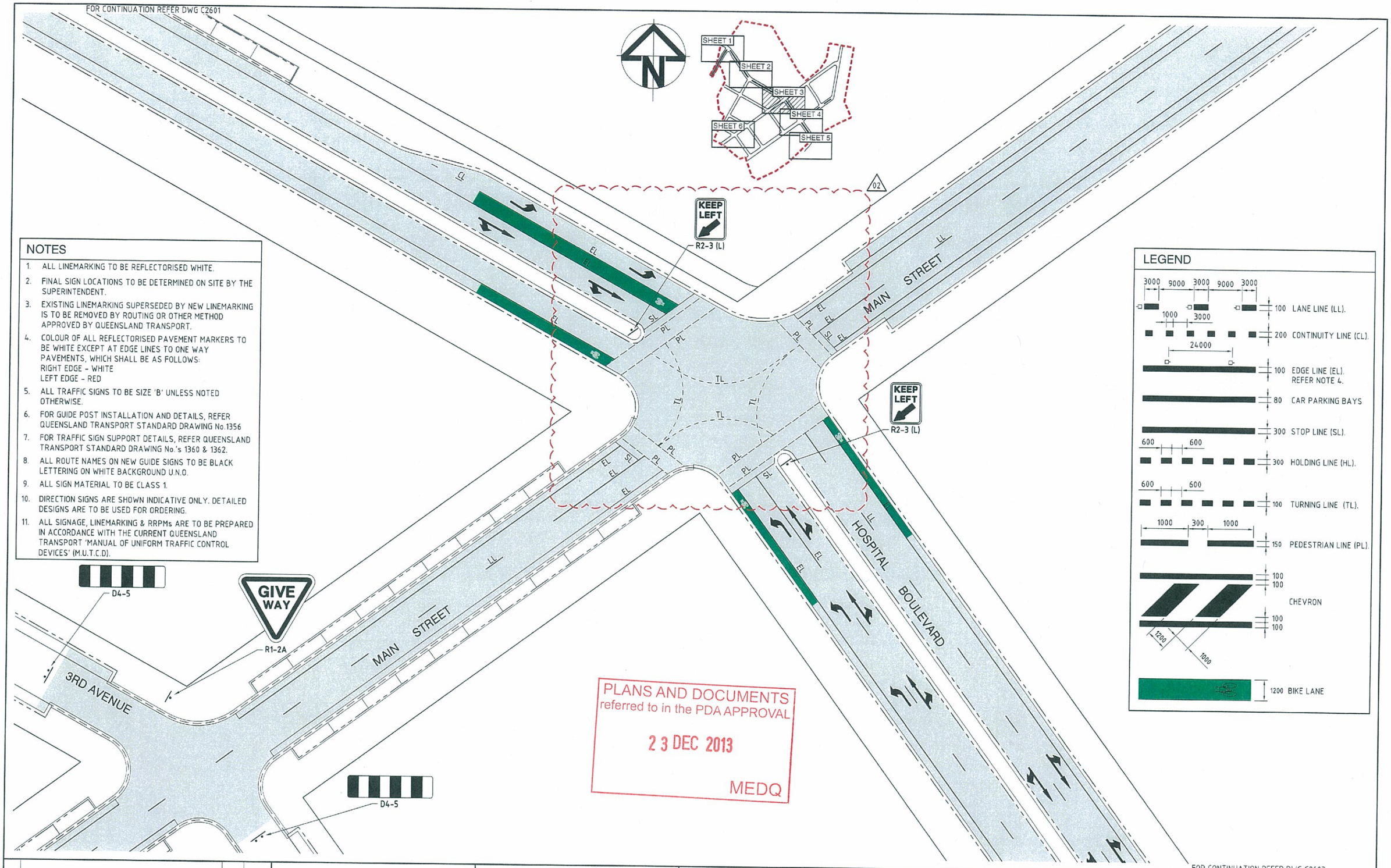

NOTES

1. ALL LINEMARKING TO BE REFLECTORISED WHITE.
2. FINAL SIGN LOCATIONS TO BE DETERMINED ON SITE BY THE SUPERINTENDENT.
3. EXISTING LINEMARKING SUPERSEDED BY NEW LINEMARKING IS TO BE REMOVED BY ROUTING OR OTHER METHOD APPROVED BY QUEENSLAND TRANSPORT.
4. COLOUR OF ALL REFLECTORISED PAVEMENT MARKERS TO BE WHITE EXCEPT AT EDGE LINES TO ONE WAY PAVEMENTS, WHICH SHALL BE AS FOLLOWS:
   RIGHT EDGE - WHITE
   LEFT EDGE - RED
5. ALL TRAFFIC SIGNS TO BE SIZE 'B' UNLESS NOTED OTHERWISE.
6. FOR GUIDE POST INSTALLATION AND DETAILS, REFER QUEENSLAND TRANSPORT STANDARD DRAWING No.1356
7. FOR TRAFFIC SIGN SUPPORT DETAILS, REFER QUEENSLAND TRANSPORT STANDARD DRAWING No.'s 1360 & 1362.
8. ALL ROUTE NAMES ON NEW GUIDE SIGNS TO BE BLACK LETTERING ON WHITE BACKGROUND U.N.O.
9. ALL SIGN MATERIAL TO BE CLASS 1.
10. DIRECTION SIGNS ARE SHOWN INDICATIVE ONLY. DETAILED DESIGNS ARE TO BE USED FOR ORDERING.
11. ALL SIGNAGE, LINEMARKING & RRPMs ARE TO BE PREPARED IN ACCORDANCE WITH THE CURRENT QUEENSLAND TRANSPORT 'MANUAL OF UNIFORM TRAFFIC CONTROL DEVICES' (M.U.T.C.D).

LEGEND

100	LANE LINE (LL).
200	CONTINUITY LINE (CL).
100	EDGE LINE (EL). REFER NOTE 4.
80	CAR PARKING BAYS
300	STOP LINE (SL).
300	HOLDING LINE (HL).
100	TURNING LINE (TL).
150	PEDESTRIAN LINE (PL).
100 / 100	CHEVRON
1200	BIKE LANE

PLANS AND DOCUMENTS referred to in the PDA APPROVAL
23 DEC 2013
MEDQ

FOR CONTINUATION REFER DWG C2603

Issue	Description	Author	Date
02	GCCC R.F.I	BD	15/11/13
01	ISSUE FOR DPW APPROVAL	BD	14/10/13

100mm on Original

Scale: 1 : 250 (0 5 10 15 20 25m)

Surveyor: BENNETT + BENNETT
Property Consultants, Surveyors + Town Planners
All mail to: PO Box 5021 GCMC, Qld 9726
mail@bennettandbennett.com.au
ABN Pty Ltd A.C.N 010 421 531
COOMERA OFFICE: 3 Jewett Street, Coomera 4209, Ph (07) 5573 5177, Fax (07) 5529 4342

Architect: ARCHIPELAGO

Filename: C2600-C2605-AA005621-SIGN & LINE.DWG

Client: Queensland Government
DEPARTMENT OF STATE DEVELOPMENT, INFRASTRUCTURE & PLANNING

Status: FOR APPROVAL
NOT FOR CONSTRUCTION

Approved: R.E.P.Q No: 8677

Scales: 1:250

Original Size: A1

Height Datum: AHD

Grid: MGA

Current Issue Signatures: Author B.DAVEY; Designer T.DINGLE; Reviewer B.THOMPSON

© Copyright reserved

Project: GOLD COAST PARKLANDS REDEVELOPMENT
TRUNK INFRASTRUCTURE

Title: SIGNAGE & LINEMARKING LAYOUT PLAN - SHEET 3 OF 6

Hyder
HYDER CONSULTING PTY. LTD
ABN 76 104 485 289
P O Box 1653
Southport, QLD 4215
Australia
Tel. +61 (07) 5532 3933
Fax: +61 (07) 5591 4778
www.hyderconsulting.com

Drawing No.	Project No.	Issue
C2602	AA005621	02

18/Nov/2013 1:06 PM \\hc-aus-gc-fs-01\jobs\AA005621\E-CAD\C-Civil\D-Final\C2600-C2605-AA005621-SIGN & LINE.dwg V1

FOR CONTINUATION REFER DWG C2602

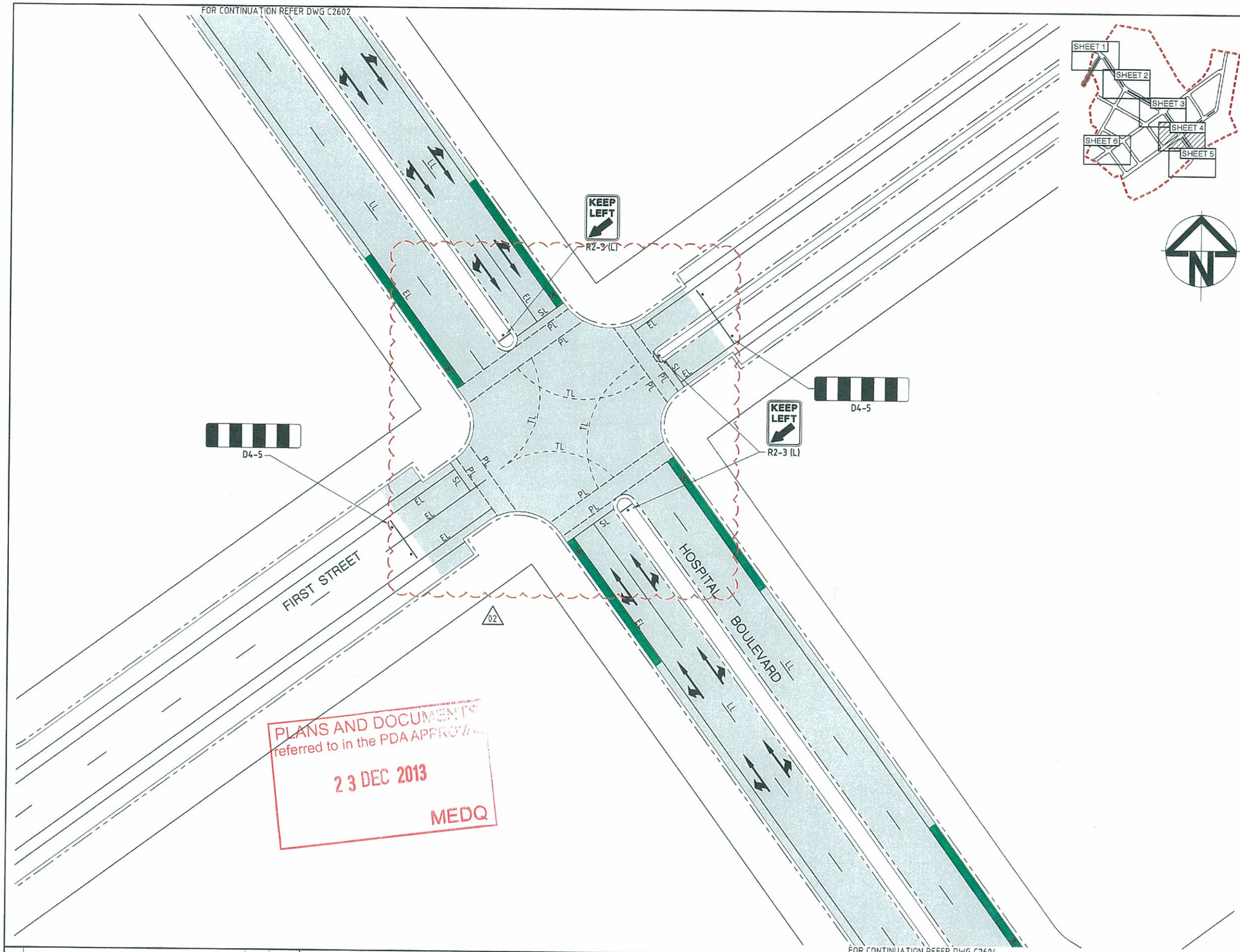

FOR CONTINUATION REFER DWG C2604

LEGEND

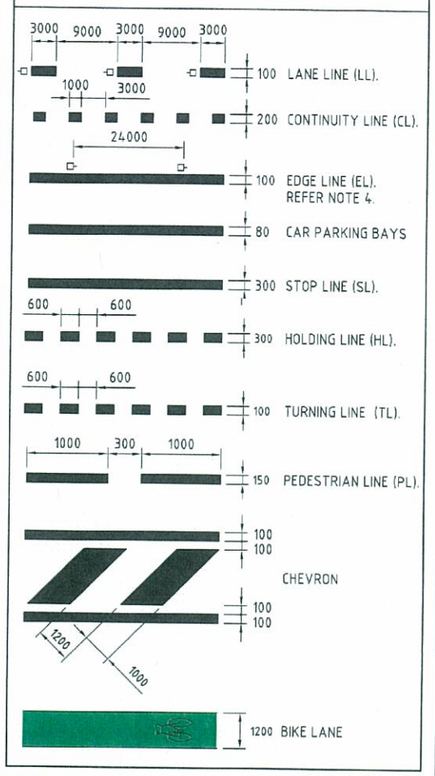

NOTES

1. ALL LINEMARKING TO BE REFLECTORISED WHITE.
2. FINAL SIGN LOCATIONS TO BE DETERMINED ON SITE BY THE SUPERINTENDENT.
3. EXISTING LINEMARKING SUPERSEDED BY NEW LINEMARKING IS TO BE REMOVED BY ROUTING OR OTHER METHOD APPROVED BY QUEENSLAND TRANSPORT.
4. COLOUR OF ALL REFLECTORISED PAVEMENT MARKERS TO BE WHITE EXCEPT AT EDGE LINES TO ONE WAY PAVEMENTS, WHICH SHALL BE AS FOLLOWS:
   RIGHT EDGE - WHITE
   LEFT EDGE - RED
5. ALL TRAFFIC SIGNS TO BE SIZE 'B' UNLESS NOTED OTHERWISE.
6. FOR GUIDE POST INSTALLATION AND DETAILS, REFER QUEENSLAND TRANSPORT STANDARD DRAWING No.1356
7. FOR TRAFFIC SIGN SUPPORT DETAILS, REFER QUEENSLAND TRANSPORT STANDARD DRAWING No.'s 1360 & 1362.
8. ALL ROUTE NAMES ON NEW GUIDE SIGNS TO BE BLACK LETTERING ON WHITE BACKGROUND U.N.O.
9. ALL SIGN MATERIAL TO BE CLASS 1.
10. DIRECTION SIGNS ARE SHOWN INDICATIVE ONLY. DETAILED DESIGNS ARE TO BE USED FOR ORDERING.
11. ALL SIGNAGE, LINEMARKING & RRPMs ARE TO BE PREPARED IN ACCORDANCE WITH THE CURRENT QUEENSLAND TRANSPORT 'MANUAL OF UNIFORM TRAFFIC CONTROL DEVICES' (M.U.T.C.D).

Issue	Description	Author	Date
02	GCCC R.F.I	BD	15/11/13
01	ISSUE FOR OPW APPROVAL	BD	14/10/13

10mm on Original

Scale: 0 5 10 15 20 25m — 1 : 250

Surveyor: BENNETT+BENNETT
Property Consultants, Surveyors + Town Planners
All mail to: PO Box 6021, GCMC, Qld 9726
mail@bennettandbennett.com.au
BBI Pty Ltd A.C.N. 010 427 521
GOOMERA OFFICE: 9 Jowett Street, Coomera, 4209. Ph (07) 5573 6177, Fax (07) 5529 4342

Architect: ARCHIPELAGO

Filename: C2600-C2605-AA005621-SIGN & LINE.DWG

Client: Queensland Government
DEPARTMENT OF STATE DEVELOPMENT, INFRASTRUCTURE & PLANNING

Status: FOR APPROVAL
NOT FOR CONSTRUCTION

Approved: R.E.P.Q. No: 8677

		Current Issue Signatures	
Scales	1:250	Author B.DAVEY	
Original Size	A1	Designer T.DINGLE	
Height Datum	AHD	Reviewer B.THOMPSON	
Grid	MGA	© Copyright reserved	

Project: GOLD COAST PARKLANDS REDEVELOPMENT
TRUNK INFRASTRUCTURE

Title: SIGNAGE & LINEMARKING LAYOUT PLAN - SHEET 4 OF 6

Hyder
HYDER CONSULTING PTY. LTD
ABN 76 104 485 289
P O Box 1653
Southport, QLD 4215
Australia
Tel: +61 (07) 5532 3933
Fax: +61 (07) 5591 4778
www.hyderconsulting.com

Drawing No.	Project No.	Issue
C2603	AA005621	02

18/Nov/2013 2:23 PM \\hc-aus-gc-fs-01\jobs\AA005621\E-CAD\C-Civil\D-Final\C2600-C2605-AA005621-SIGN & LINE.dwg V1

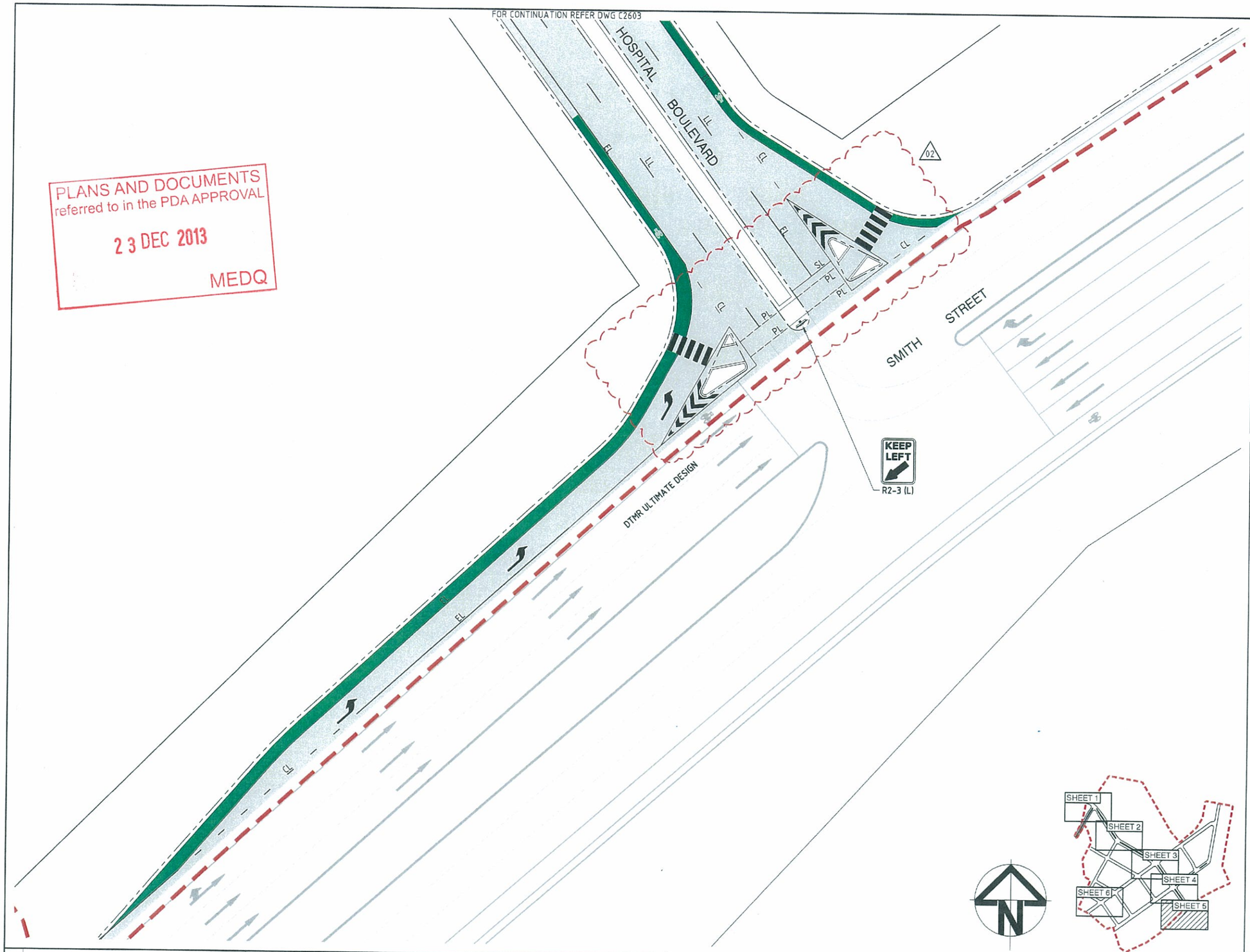

PLANS AND DOCUMENTS referred to in the PDA APPROVAL
23 DEC 2013
MEDQ

NOTES

1. ALL LINEMARKING TO BE REFLECTORISED WHITE.
2. FINAL SIGN LOCATIONS TO BE DETERMINED ON SITE BY THE SUPERINTENDENT.
3. EXISTING LINEMARKING SUPERSEDED BY NEW LINEMARKING IS TO BE REMOVED BY ROUTING OR OTHER METHOD APPROVED BY QUEENSLAND TRANSPORT.
4. COLOUR OF ALL REFLECTORISED PAVEMENT MARKERS TO BE WHITE EXCEPT AT EDGE LINES TO ONE WAY PAVEMENTS, WHICH SHALL BE AS FOLLOWS:
   RIGHT EDGE - WHITE
   LEFT EDGE - RED
5. ALL TRAFFIC SIGNS TO BE SIZE 'B' UNLESS NOTED OTHERWISE.
6. FOR GUIDE POST INSTALLATION AND DETAILS, REFER QUEENSLAND TRANSPORT STANDARD DRAWING No.1356
7. FOR TRAFFIC SIGN SUPPORT DETAILS, REFER QUEENSLAND TRANSPORT STANDARD DRAWING No.'s 1360 & 1362.
8. ALL ROUTE NAMES ON NEW GUIDE SIGNS TO BE BLACK LETTERING ON WHITE BACKGROUND U.N.O.
9. ALL SIGN MATERIAL TO BE CLASS 1.
10. DIRECTION SIGNS ARE SHOWN INDICATIVE ONLY. DETAILED DESIGNS ARE TO BE USED FOR ORDERING.
11. ALL SIGNAGE, LINEMARKING & RRPMs ARE TO BE PREPARED IN ACCORDANCE WITH THE CURRENT QUEENSLAND TRANSPORT 'MANUAL OF UNIFORM TRAFFIC CONTROL DEVICES' (M.U.T.C.D).

LEGEND

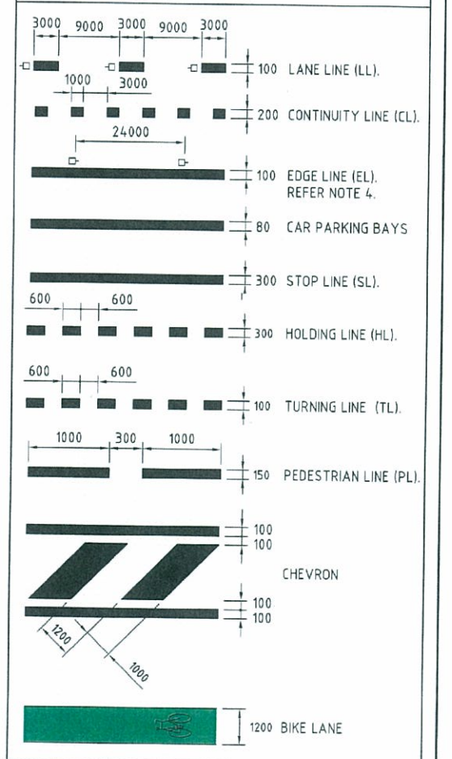

Issue	Description	Author	Date
02	GCCC R.F.I	BD	15/11/13
01	ISSUE FOR OPW APPROVAL	BD	14/10/13

100mm on Original

Scale: 0 5 10 15 20 25m — 1 : 250

Surveyor: BENNETT + BENNETT
Property Consultants, Surveyors + Town Planners
All mail to: PO Box 5021, GCMC, Qld 9726
mail@bennettandbennett.com.au
BBH Pty. Ltd. A.C.N. 010 427 631
COOMERA OFFICE: 9 Lowest Street, Coomera, 4209, Ph (07) 5573 6177, Fax (07) 5529 4042

Architect: ARCHIPELAGO

Filename: C2600-C2605-AA005621-SIGN & LINE.DWG

Client: Queensland Government
DEPARTMENT OF STATE DEVELOPMENT, INFRASTRUCTURE & PLANNING

Status: FOR APPROVAL
NOT FOR CONSTRUCTION

Approved: R.E.P.Q. No.: 8677

Scales	1:250	Current Issue Signatures	
Original Size	A1	Author B.DAVEY	
Height Datum	AHD	Designer T.DINGLE	
Grid	MGA	Reviewer B.THOMPSON	

© Copyright reserved

Project: GOLD COAST PARKLANDS REDEVELOPMENT
TRUNK INFRASTRUCTURE

Title: SIGNAGE & LINEMARKING LAYOUT PLAN - SHEET 5 OF 6

Hyder
HYDER CONSULTING PTY. LTD
ABN 76 104 485 289
P O Box 1653
Southport, QLD 4215
Australia
Tel: +61 (07) 5532 3933
Fax: +61 (07) 5591 4778
www.hyderconsulting.com

Drawing No.	Project No.	Issue
C2604	AA005621	02

18/Nov/2013 1:06 PM \\hc-aus-gc-fs-01\jobs\AA005621\E-CAD\C-Civil\D-Final\C2600-C2605-AA005621-SIGN & LINE.dwg

NOTES

1. ALL LINEMARKING TO BE REFLECTORISED WHITE.
2. FINAL SIGN LOCATIONS TO BE DETERMINED ON SITE BY THE SUPERINTENDENT.
3. EXISTING LINEMARKING SUPERSEDED BY NEW LINEMARKING IS TO BE REMOVED BY ROUTING OR OTHER METHOD APPROVED BY QUEENSLAND TRANSPORT.
4. COLOUR OF ALL REFLECTORISED PAVEMENT MARKERS TO BE WHITE EXCEPT AT EDGE LINES TO ONE WAY PAVEMENTS, WHICH SHALL BE AS FOLLOWS:
   RIGHT EDGE - WHITE
   LEFT EDGE - RED
5. ALL TRAFFIC SIGNS TO BE SIZE 'B' UNLESS NOTED OTHERWISE.
6. FOR GUIDE POST INSTALLATION AND DETAILS, REFER QUEENSLAND TRANSPORT STANDARD DRAWING No.1356
7. FOR TRAFFIC SIGN SUPPORT DETAILS, REFER QUEENSLAND TRANSPORT STANDARD DRAWING No.'s 1360 & 1362.
8. ALL ROUTE NAMES ON NEW GUIDE SIGNS TO BE BLACK LETTERING ON WHITE BACKGROUND U.N.O.
9. ALL SIGN MATERIAL TO BE CLASS 1.
10. DIRECTION SIGNS ARE SHOWN INDICATIVE ONLY. DETAILED DESIGNS ARE TO BE USED FOR ORDERING.
11. ALL SIGNAGE, LINEMARKING & RRPMs ARE TO BE PREPARED IN ACCORDANCE WITH THE CURRENT QUEENSLAND TRANSPORT 'MANUAL OF UNIFORM TRAFFIC CONTROL DEVICES' (M.U.T.C.D).

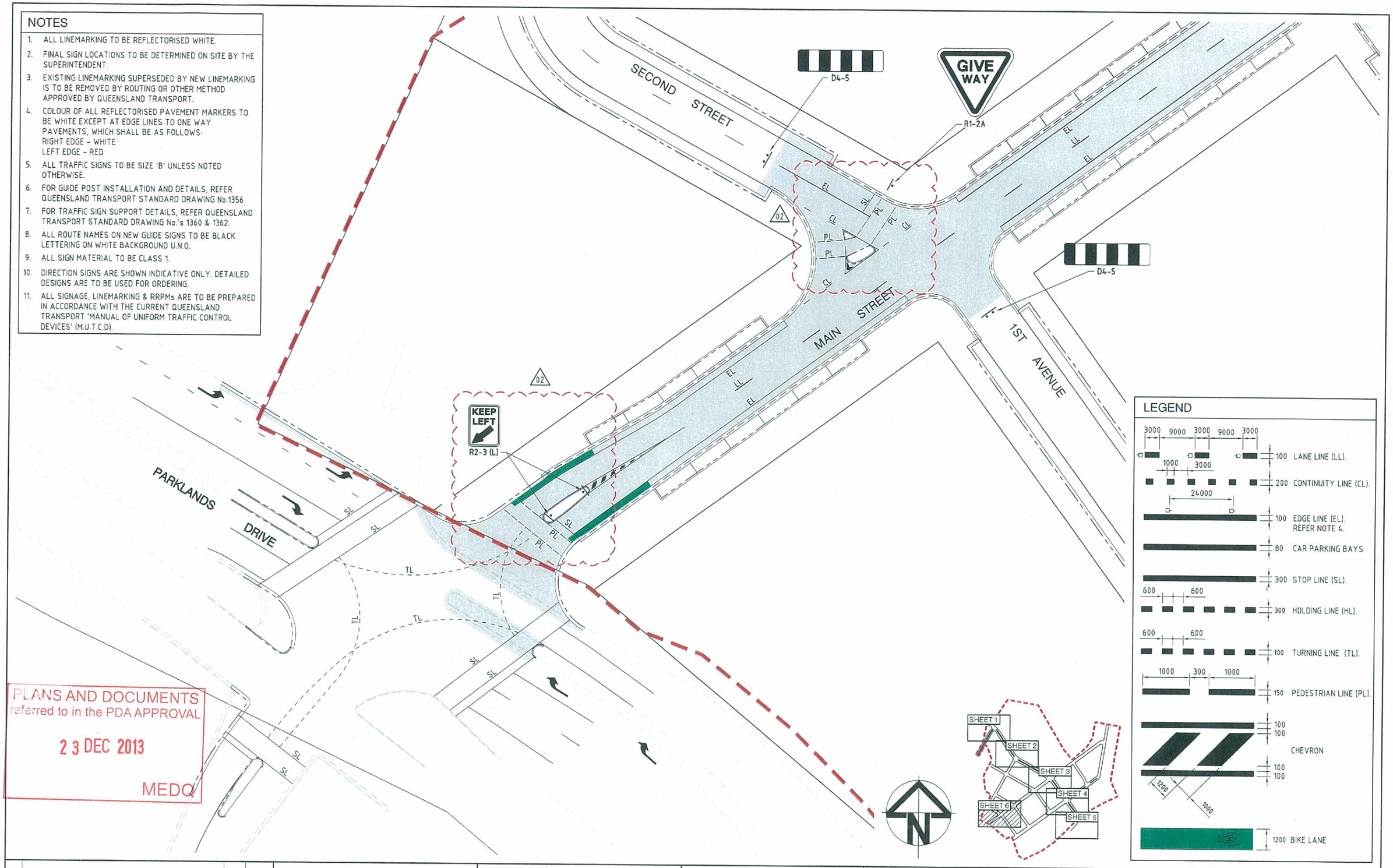

PLANS AND DOCUMENTS referred to in the PDA APPROVAL
23 DEC 2013
MEDQ

Issue	Description	Author	Date
02	GCCC R.F.I	BD	15/11/13
01	ISSUE FOR DPW APPROVAL	BD	14/10/13

100mm on Original

Scale: 1 : 250 (0 5 10 15 20 25m)

Surveyor: BENNETT + BENNETT
Property Consultants, Surveyors • Town Planners
All mail to: PO Box 5021, GCMC, Qld 9726
mail@bennettandbennett.com.au
ABN Pty. Ltd. A.C.N. 010 427 531
COOMERA OFFICE: 9 Jowett Street, Coomera 4209, Ph (07) 5573 8177, Fax (07) 5528 4342

Architect: ARCHIPELAGO

Filename: C2600-C2605-AA005621-SIGN & LINE.DWG

Client: Queensland Government
DEPARTMENT OF STATE DEVELOPMENT, INFRASTRUCTURE & PLANNING

Status: FOR APPROVAL
NOT FOR CONSTRUCTION

Approved: R.E.P.Q. No: 8677

		Current Issue Signatures	
Scales	1:250	Author B.DAVEY	
Original Size	A1	Designer T.DINGLE	
Height Datum	AHD	Reviewer B.THOMPSON	
Grid	MGA	© Copyright reserved	

Project: GOLD COAST PARKLANDS REDEVELOPMENT
TRUNK INFRASTRUCTURE

Title: SIGNAGE & LINEMARKING LAYOUT PLAN - SHEET 6 OF 6

Hyder
HYDER CONSULTING PTY. LTD
ABN 76 104 485 289
P.O Box 1653
Southport, QLD 4215
Australia
Tel: +61 (07) 5532 3933
Fax: +61 (07) 5591 4778
www.hyderconsulting.com

Drawing No	Project No	Issue
C2605	AA005621	02

18/Nov/2013 1:06 PM \\hc-aus-gc-fs-01\jobs\AA005621\E-CAD\C-Civil\D-Final\C2600-C2605-AA005621-SIGN & LINE.dwg V1