EXISTING LOT CADASTRE (06-02-2024)

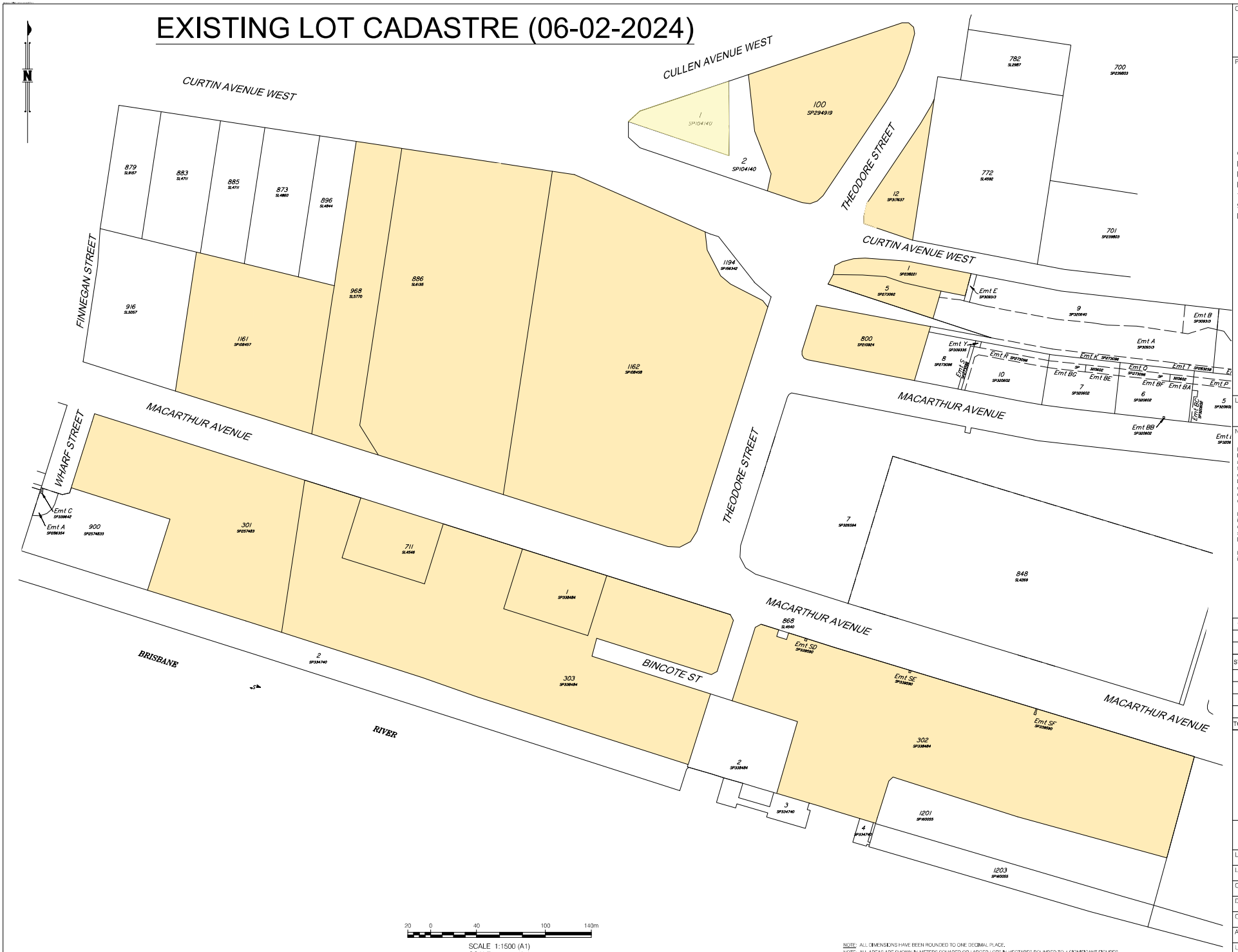

SCALE 1:1500 (A1)
SCALE 1:3000 (A3)

NOTE: ALL DIMENSIONS HAVE BEEN ROUNDED TO ONE DECIMAL PLACE.
NOTE: ALL AREAS ARE SHOWN IN METERS SQUARED OR LARGER LOTS IN HECTARES ROUNDED TO 4 SIGNIFICANT FIGURES.
NOTE: ALL DIMENSIONS AND AREAS ON THIS PLAN ARE SUBJECT TO SURVEY AND REQUIREMENTS FOR LODGEMENT OF SURVEY PLANS IN THE DEPARTMENT OF RESOURCES.

CLIENT

ECONOMIC DEVELOPMENT QUEENSLAND

PROJECT

PROPOSED RECONFIGURATION

Lots 1, 5, 12-17, 100, 101, 102, 116, 301-303, 711, 800, 886 & 1161 & New Road

Cancelling Lots 1, 302 & 303 on SP338484, Lot 711 on SL4546, Lot 301 on SP257483, Lot 12 on SP317637, Lot 800 on SP210924, Lot 5 on SP273062, Lot 1 on SP238221, Lot 1162 on SP108458, Lot 886 on SL6135, Lot 968 on SL5770, Lot 1161 on SP108457 and Lot 100 on SP294919

PLANS AND DOCUMENTS referred to in the PDA DEVELOPMENT APPROVAL
Approval no: DEV2024/1485
Date: 1 August 2024
Queensland Government

LOCAL AUTHORITY

BRISBANE C.C.

NOTES

(i) This plan was prepared for the purpose and exclusive use of ECONOMIC DEVELOPMENT QUEENSLAND to accompany an application for approval to reconfigure the land described in this plan and is not to be used for any other purpose or by any other person or corporation.
LandPartners Pty Ltd accepts no responsibility for any loss or damage suffered howsoever arising to any person or corporation who may use or rely on this plan in contravention of the terms of this clause or clauses (ii),(iii) or (iv) hereof.

(ii) The dimensions, areas, number of lots, size and location of improvements & flood information (if shown) are approximate only and may vary subject to engineering design changes, field survey and requirements for lodgement of survey plans in the Department of Resources.

(iv) This plan may not be copied unless these notes are included.

1	DRAWN	DATE	COMMENT

STAGE	No OF LOTS	NEW ROAD	PARK AREA	ROAD WIDENING	TOTAL AREA
-	19	-	-	-	-
TOTAL	19	-	-	-	-

LANDPARTNERS surveyors and planners

Brisbane Office
Level 1
18 Little Cribb Street
Milton Qld 4064
PO Box 1389
Milton Qld 4064
p: (07) 3842 1900
e: info@landpartners.com.au
w: www.landpartners.com.au

LEVEL DATUM	-
LEVEL ORIGIN	-
CONTOUR INTERVAL	1:1500 (A1)
DRAWN MEA	DATE 06/02/2024
CHECKED CGW	DATE 06/02/2024
APPROVED MLM	DATE 06/02/2024

UDN BRMM7695-000-410-2

SHEET 1 OF 8

©LANDPARTNERS 2024

PROPOSED RECONFIGURATION

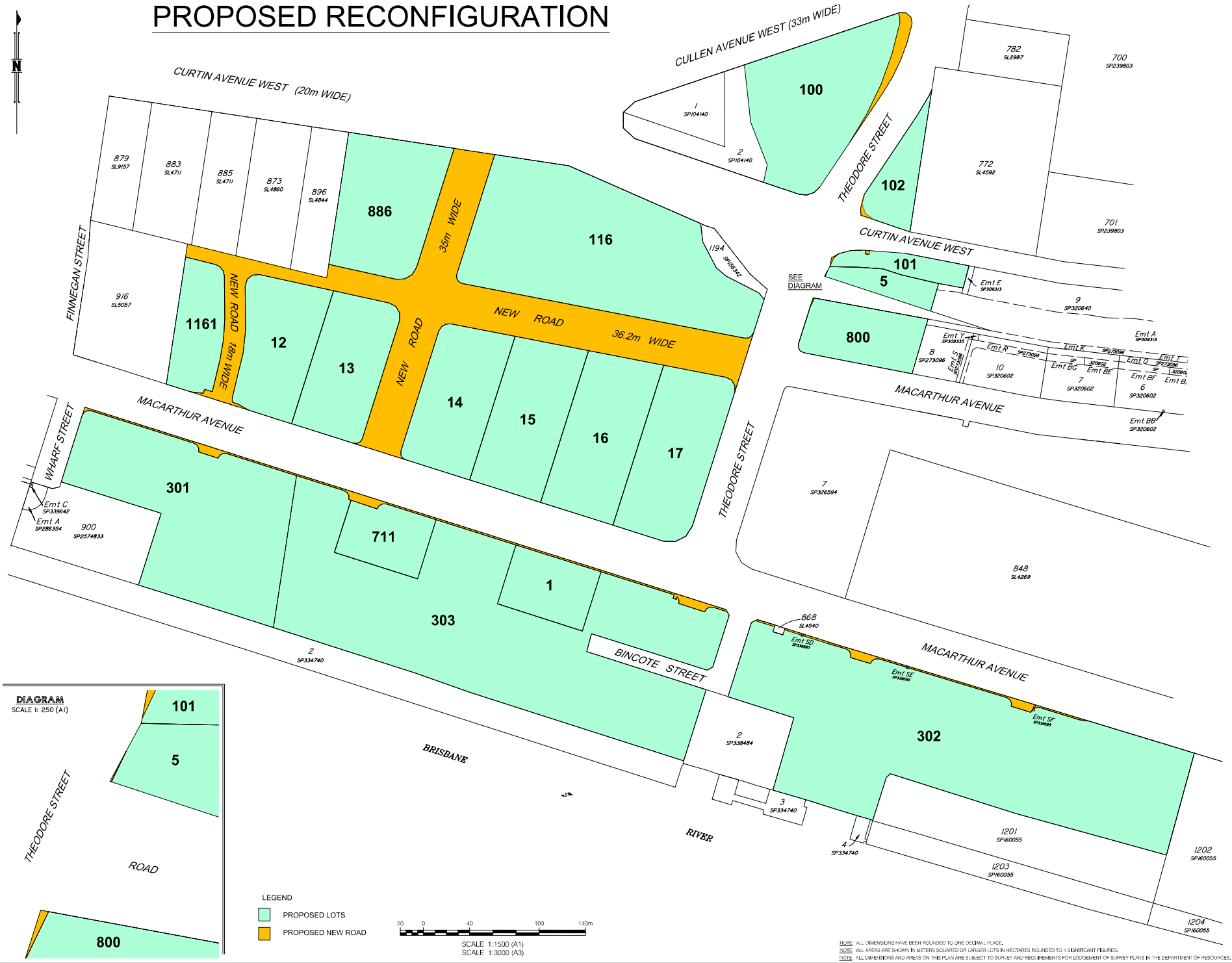

NOTE: ALL DIMENSIONS HAVE BEEN ROUNDED TO ONE DECIMAL PLACE.
NOTE: ALL AREAS ARE SHOWN IN METERS SQUARED OR LARGER LOTS IN HECTARES ROUNDED TO 4 SIGNIFICANT FIGURES.
NOTE: ALL DIMENSIONS AND AREAS ON THIS PLAN ARE SUBJECT TO SURVEY AND REQUIREMENTS FOR LODGEMENT OF SURVEY PLANS IN THE DEPARTMENT OF RESOURCES.

CLIENT

ECONOMIC DEVELOPMENT QUEENSLAND

PROJECT

PROPOSED RECONFIGURATION

Lots 1, 5, 12-17, 100, 101, 102, 116, 301-303, 711, 800, 886 & 1161 & New Road

Cancelling Lots 1, 302 & 303 on SP338484, Lot 711 on SL4546, Lot 301 on SP257483, Lot 12 on SP317637, Lot 800 on SP210924, Lot 5 on SP273062, Lot 1 on SP238221, Lot 1162 on SP108458, Lot 886 on SL6135, Lot 968 on SL5770, Lot 1161 on SP108457 and Lot 100 on SP294919

PLANS AND DOCUMENTS referred to in the PDA DEVELOPMENT APPROVAL
Approval no: DEV2024/1485
Date: 1 August 2024
Queensland Government

LOCAL AUTHORITY

BRISBANE C.C.

NOTES

(i) This plan was prepared for the purpose and exclusive use of ECONOMIC DEVELOPMENT QUEENSLAND to accompany an application for approval to reconfigure the land described in this plan and is not to be used for any other purpose or by any other person or corporation.
LandPartners Pty Ltd accepts no responsibility for any loss or damage suffered howsoever arising to any person or corporation who may use or rely on this plan in contravention of the terms of this clause or clauses (ii),(iii) or (iv) hereof.

(ii) The dimensions, areas, number of lots, size and location of improvements & flood information (if shown) are approximate only and may vary subject to engineering design changes, field survey and requirements for lodgement of survey plans in the Department of Resources.

(iv) This plan may not be copied unless these notes are included.

1	DRAWN	DATE	COMMENT

STAGE	No OF LOTS	NEW ROAD	PARK AREA	ROAD WIDENING	TOTAL AREA
-	19	-	-	-	-
TOTAL	19	-	-	-	-

LANDPARTNERS surveyors and planners

Brisbane Office
Level 1
18 Little Cribb Street
Milton Qld 4064
PO Box 1389
Milton Qld 4064
p: (07) 3842 1900
e: info@landpartners.com.au
w: www.landpartners.com.au

LEVEL DATUM	-
LEVEL ORIGIN	-
CONTOUR INTERVAL	1:1500 (A1)
DRAWN MEA	DATE 06/02/2024
CHECKED CGW	DATE 06/02/2024
APPROVED MLM	DATE 06/02/2024
UDN	SHEET 2 OF 8
BRMM7695-000-410-2	

©LANDPARTNERS 2024

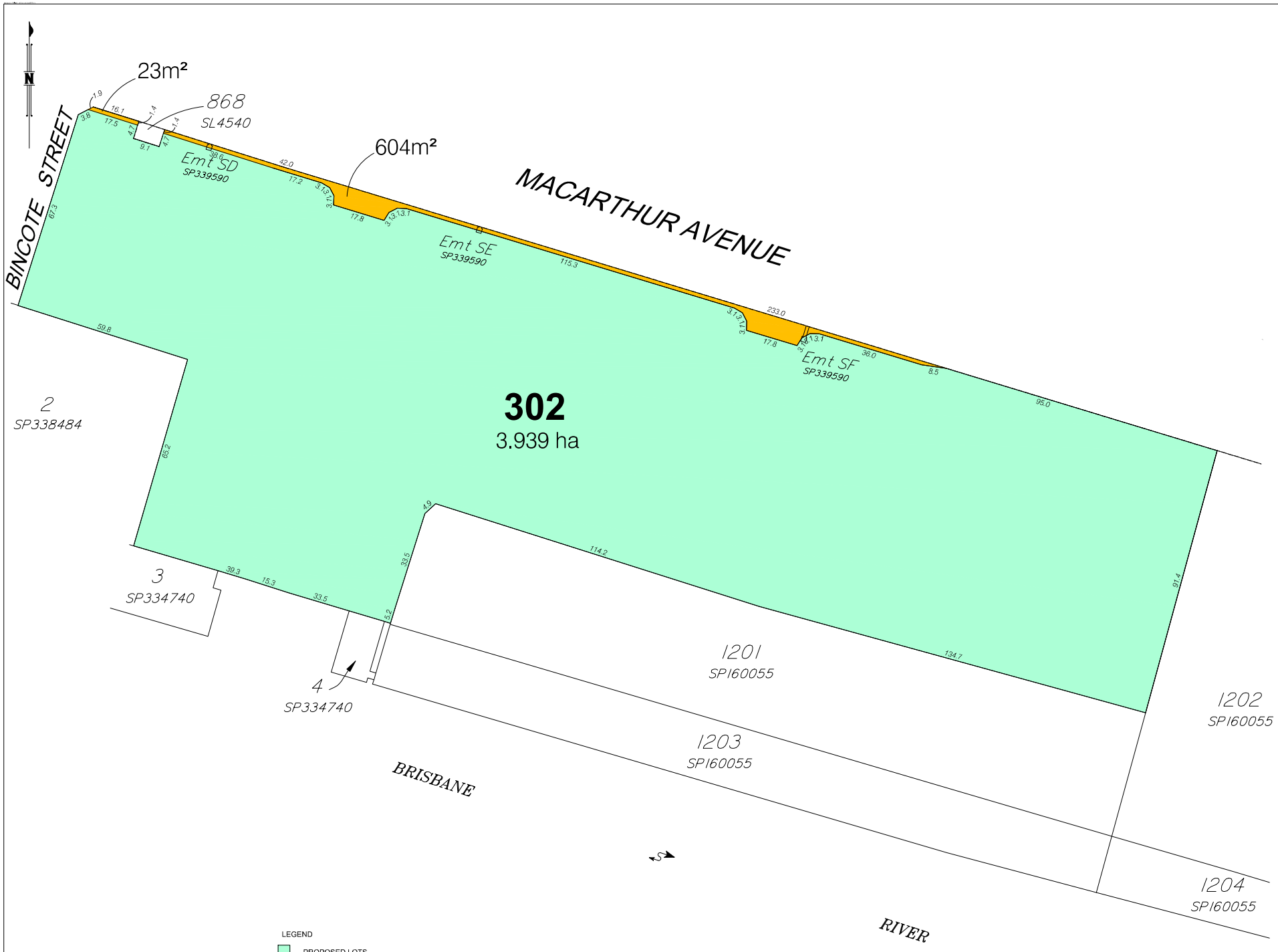

NOTE: ALL DIMENSIONS HAVE BEEN ROUNDED TO ONE DECIMAL PLACE.
NOTE: ALL AREAS ARE SHOWN IN METERS SQUARED OR LARGER LOTS IN HECTARES ROUNDED TO 4 SIGNIFICANT FIGURES.
NOTE: ALL DIMENSIONS AND AREAS ON THIS PLAN ARE SUBJECT TO SURVEY AND REQUIREMENTS FOR LODGEMENT OF SURVEY PLANS IN THE DEPARTMENT OF RESOURCES.

CLIENT

ECONOMIC DEVELOPMENT QUEENSLAND

PROJECT

PROPOSED RECONFIGURATION

Lots 1, 5, 12-17, 100, 101, 102, 116, 301-303, 711, 800, 886 & 1161 & New Road

Cancelling Lots 1, 302 & 303 on SP338484, Lot 711 on SL4546, Lot 301 on SP257483, Lot 12 on SP317637, Lot 800 on SP210924, Lot 5 on SP273062, Lot 1 on SP238221, Lot 1162 on SP108458, Lot 886 on SL6135, Lot 968 on SL5770, Lot 1161 on SP108457 and Lot 100 on SP294919

PLANS AND DOCUMENTS referred to in the PDA DEVELOPMENT APPROVAL
Approval no: DEV2024/1485
Date: 1 August 2024
Queensland Government

LOCAL AUTHORITY

BRISBANE C.C.

NOTES

(i) This plan was prepared for the purpose and exclusive use of ECONOMIC DEVELOPMENT QUEENSLAND to accompany an application for approval to reconfigure the land described in this plan and is not to be used for any other purpose or by any other person or corporation.
LandPartners Pty Ltd accepts no responsibility for any loss or damage suffered howsoever arising to any person or corporation who may use or rely on this plan in contravention of the terms of this clause or clauses (ii),(iii) or (iv) hereof.

(ii) The dimensions, areas, number of lots, size and location of improvements & flood information (if shown) are approximate only and may vary subject to engineering design changes, field survey and requirements for lodgement of survey plans in the Department of Resources.

(iv) This plan may not be copied unless these notes are included.

1	DRAWN	DATE	COMMENT

STAGE	No OF LOTS	NEW ROAD	PARK AREA	ROAD WIDENING	TOTAL AREA
-	19	-	-	-	-
TOTAL	19	-	-	-	-

LANDPARTNERS surveyors and planners

Brisbane Office
Level 1
18 Little Cribb Street
Milton Qld 4064
PO Box 1389
Milton Qld 4064
p: (07) 3842 1900
e: info@landpartners.com.au
w: www.landpartners.com.au

LEVEL DATUM	-
LEVEL ORIGIN	-
CONTOUR INTERVAL	1:600 (A1)
DRAWN MEA	DATE 06/02/2024
CHECKED CGW	DATE 06/02/2024
APPROVED MLM	DATE 06/02/2024

UDN BRMM7695-000-410-2

SHEET 3 OF 8

©LANDPARTNERS 2024

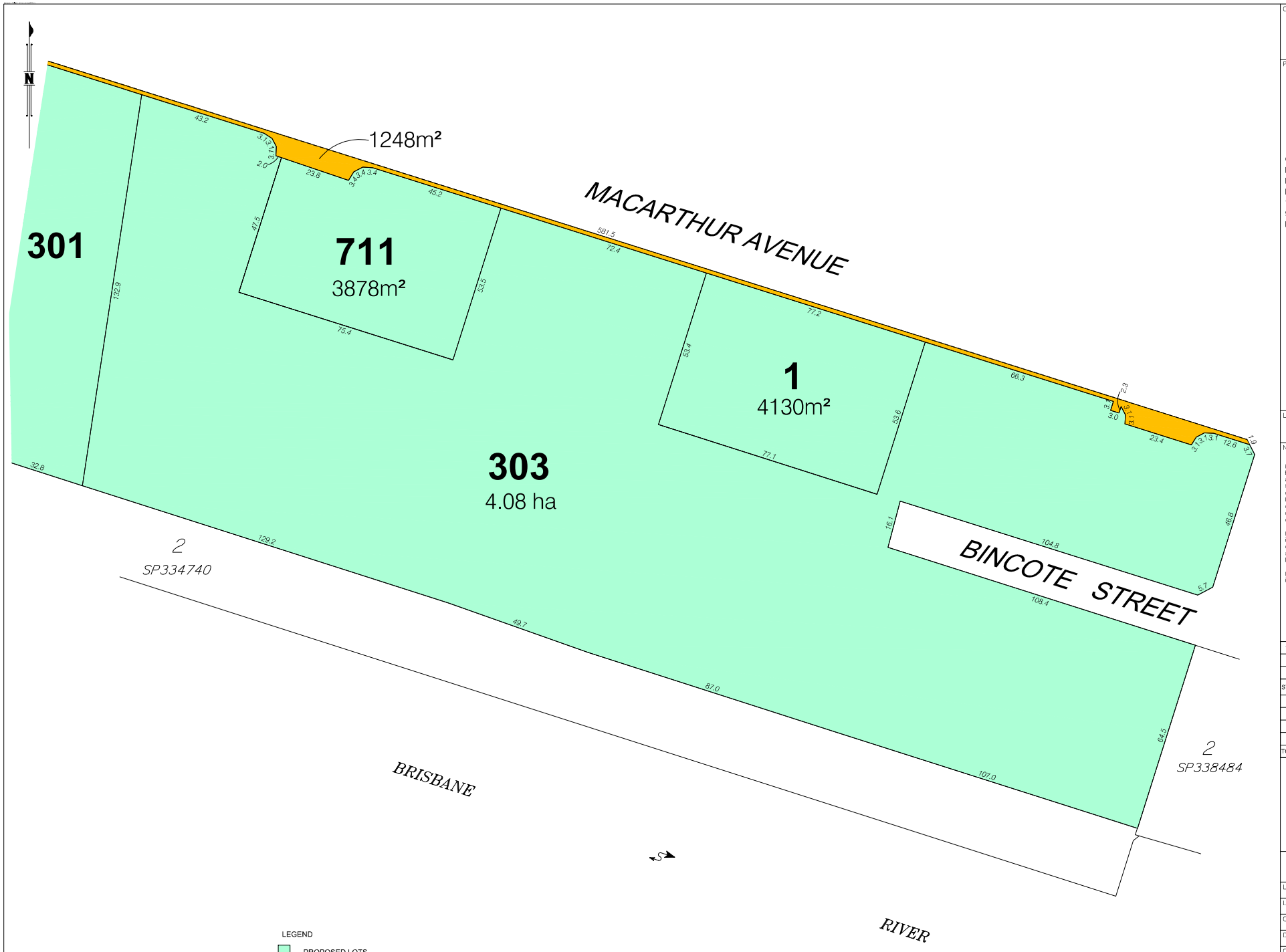

LEGEND

- PROPOSED LOTS
- PROPOSED NEW ROAD

6 0 12 24 42 60

SCALE 1:600 (A1)

NOTE: ALL DIMENSIONS HAVE BEEN ROUNDED TO ONE DECIMAL PLACE.
NOTE: ALL AREAS ARE SHOWN IN METERS SQUARED OR LARGER LOTS IN HECTARES ROUNDED TO 4 SIGNIFICANT FIGURES.
NOTE: ALL DIMENSIONS AND AREAS ON THIS PLAN ARE SUBJECT TO SURVEY AND REQUIREMENTS FOR LODGEMENT OF SURVEY PLANS IN THE DEPARTMENT OF RESOURCES.

CLIENT

ECONOMIC DEVELOPMENT QUEENSLAND

PROJECT

PROPOSED RECONFIGURATION

Lots 1, 5, 12-17, 100, 101, 102, 116, 301-303, 711, 800, 886 & 1161 & New Road

Cancelling Lots 1, 302 & 303 on SP338484, Lot 711 on SL4546, Lot 301 on SP257483, Lot 12 on SP317637, Lot 800 on SP210924, Lot 5 on SP273062, Lot 1 on SP238221, Lot 1162 on SP108458, Lot 886 on SL6135, Lot 968 on SL5770, Lot 1161 on SP108457 and Lot 100 on SP294919

PLANS AND DOCUMENTS referred to in the PDA DEVELOPMENT APPROVAL
Approval no: DEV2024/1485
Date: 1 August 2024
Queensland Government

LOCAL AUTHORITY

BRISBANE C.C.

NOTES

(i) This plan was prepared for the purpose and exclusive use of ECONOMIC DEVELOPMENT QUEENSLAND to accompany an application for approval to reconfigure the land described in this plan and is not to be used for any other purpose or by any other person or corporation.
LandPartners Pty Ltd accepts no responsibility for any loss or damage suffered howsoever arising to any person or corporation who may use or rely on this plan in contravention of the terms of this clause or clauses (ii),(iii) or (iv) hereof.

(ii) The dimensions, areas, number of lots, size and location of improvements & flood information (if shown) are approximate only and may vary subject to engineering design changes, field survey and requirements for lodgement of survey plans in the Department of Resources.

(iv) This plan may not be copied unless these notes are included.

1	DRAWN	DATE	COMMENT

STAGE	No OF LOTS	NEW ROAD	PARK AREA	ROAD WIDENING	TOTAL AREA
-	19	-	-	-	-
TOTAL	19	-	-	-	-

LANDPARTNERS surveyors and planners

Brisbane Office
Level 1
18 Little Cribb Street
Milton Qld 4064
PO Box 1389
Milton Qld 4064

p: (07) 3842 1900
e: info@landpartners.com.au
w: www.landpartners.com.au

LEVEL DATUM	-
LEVEL ORIGIN	-
CONTOUR INTERVAL	1:600 (A1)

DRAWN	MEA	DATE	06/02/2024
CHECKED	CGW	DATE	06/02/2024
APPROVED	MLM	DATE	06/02/2024

SHEET 4 OF 8

UDN BRMM7695-000-410-2

©LANDPARTNERS 2024

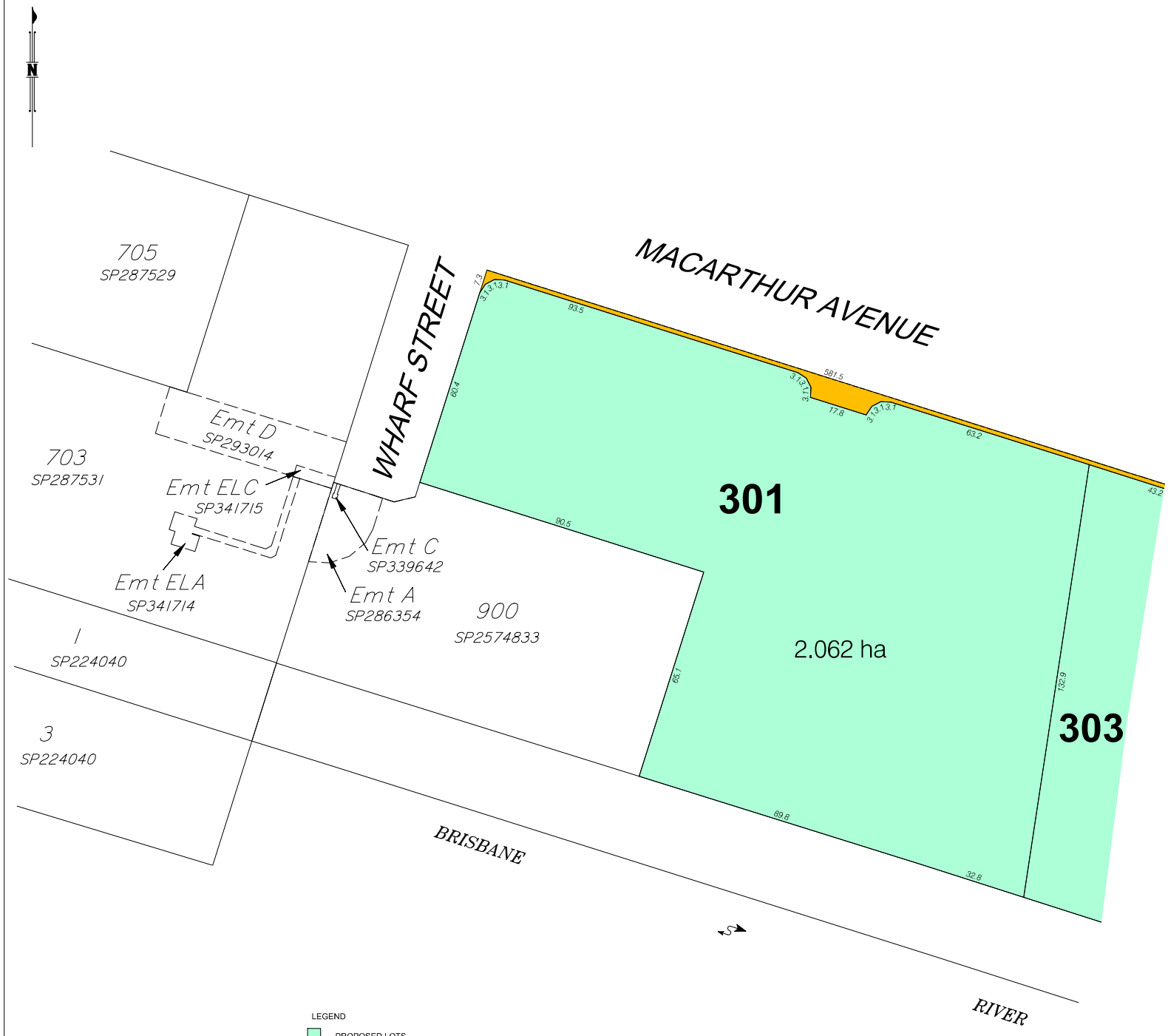

LEGEND

PROPOSED LOTS

PROPOSED NEW ROAD

6 0 12 24 42 60

SCALE 1:600 (A1)

NOTE: ALL DIMENSIONS HAVE BEEN ROUNDED TO ONE DECIMAL PLACE.
NOTE: ALL AREAS ARE SHOWN IN METERS SQUARED OR LARGER LOTS IN HECTARES ROUNDED TO 4 SIGNIFICANT FIGURES.
NOTE: ALL DIMENSIONS AND AREAS ON THIS PLAN ARE SUBJECT TO SURVEY AND REQUIREMENTS FOR LODGEMENT OF SURVEY PLANS IN THE DEPARTMENT OF RESOURCES.

CLIENT

ECONOMIC DEVELOPMENT QUEENSLAND

PROJECT

PROPOSED RECONFIGURATION

Lots 1, 5, 12-17, 100, 101, 102, 116, 301-303, 711, 800, 886 & 1161 & New Road

Cancelling Lots 1, 302 & 303 on SP338484, Lot 711 on SL4546, Lot 301 on SP257483, Lot 12 on SP317637, Lot 800 on SP210924, Lot 5 on SP273062, Lot 1 on SP238221, Lot 1162 on SP108458, Lot 886 on SL6135, Lot 968 on SL5770, Lot 1161 on SP108457 and Lot 100 on SP294919

PLANS AND DOCUMENTS referred to in the PDA DEVELOPMENT APPROVAL
Approval no: DEV2024/1485
Date: 1 August 2024
Queensland Government

LOCAL AUTHORITY

BRISBANE C.C.

NOTES

(i) This plan was prepared for the purpose and exclusive use of ECONOMIC DEVELOPMENT QUEENSLAND to accompany an application for approval to reconfigure the land described in this plan and is not to be used for any other purpose or by any other person or corporation.
LandPartners Pty Ltd accepts no responsibility for any loss or damage suffered howsoever arising to any person or corporation who may use or rely on this plan in contravention of the terms of this clause or clauses (ii),(iii) or (iv) hereof.

(ii) The dimensions, areas, number of lots, size and location of improvements & flood information (if shown) are approximate only and may vary subject to engineering design changes, field survey and requirements for lodgement of survey plans in the Department of Resources.

(iv) This plan may not be copied unless these notes are included.

1	DRAWN	DATE	COMMENT

STAGE	No OF LOTS	NEW ROAD	PARK AREA	ROAD WIDENING	TOTAL AREA
-	19	-	-	-	-
TOTAL	19	-	-	-	-

LANDPARTNERS surveyors and planners

Brisbane Office
Level 1
18 Little Cribb Street
Milton Qld 4064
PO Box 1389
Milton Qld 4064

p: (07) 3842 1900
e: info@landpartners.com.au
w: www.landpartners.com.au

LEVEL DATUM	-
LEVEL ORIGIN	-
CONTOUR INTERVAL	1:600 (A1)
DRAWN MEA	DATE 06/02/2024
CHECKED CGW	DATE 06/02/2024
APPROVED MLM	DATE 06/02/2024

UDN BRMM7695-000-410-2

SHEET 5 OF 8

©LANDPARTNERS 2024

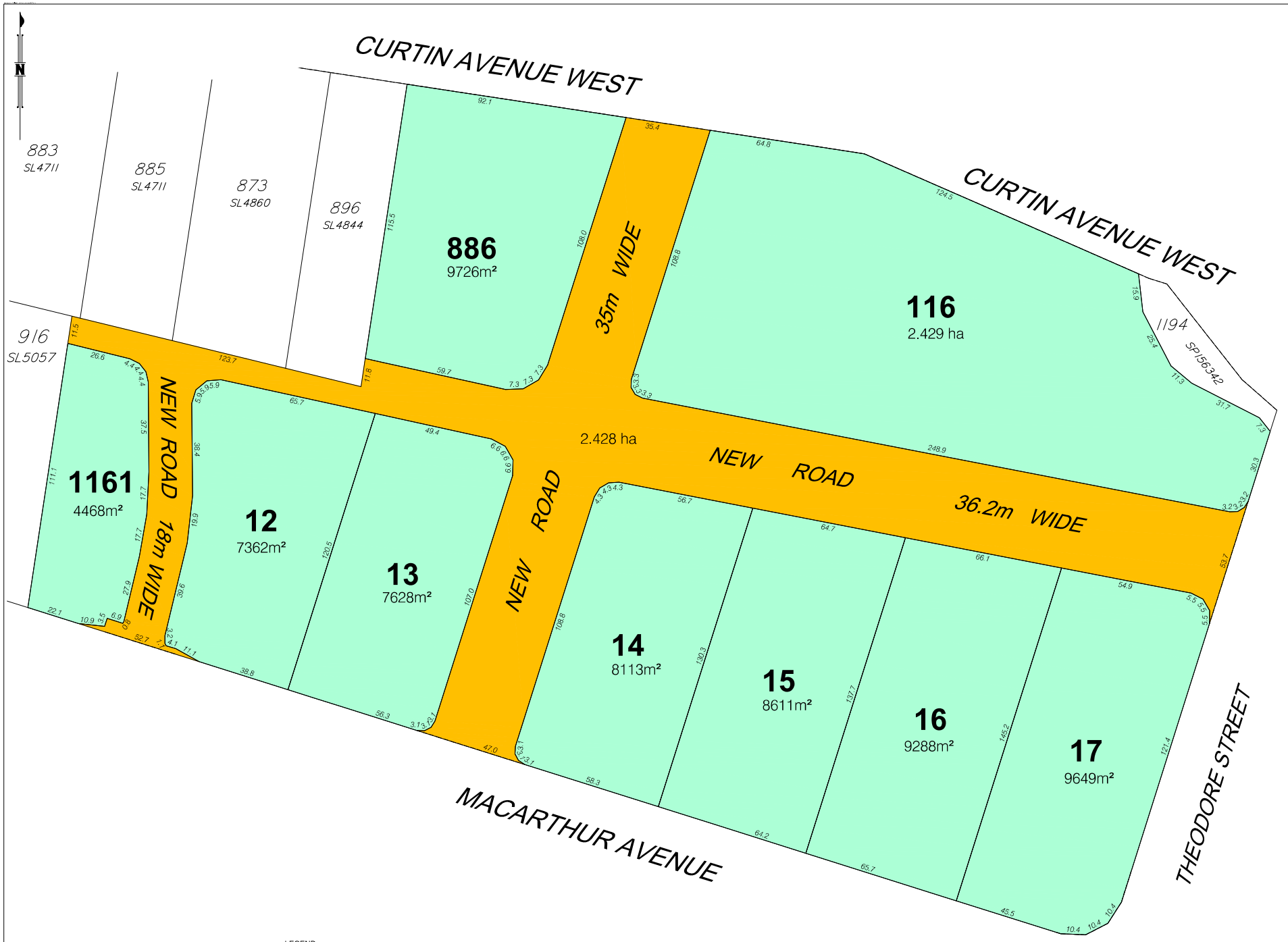

NOTE: ALL DIMENSIONS HAVE BEEN ROUNDED TO ONE DECIMAL PLACE.
NOTE: ALL AREAS ARE SHOWN IN METERS SQUARED OR LARGER LOTS IN HECTARES ROUNDED TO 4 SIGNIFICANT FIGURES.
NOTE: ALL DIMENSIONS AND AREAS ON THIS PLAN ARE SUBJECT TO SURVEY AND REQUIREMENTS FOR LODGEMENT OF SURVEY PLANS IN THE DEPARTMENT OF RESOURCES.

CLIENT

ECONOMIC DEVELOPMENT QUEENSLAND

PROJECT

PROPOSED RECONFIGURATION

Lots 1, 5, 12-17, 100, 101, 102, 116, 301-303, 711, 800, 886 & 1161 & New Road

Cancelling Lots 1, 302 & 303 on SP338484, Lot 711 on SL4546, Lot 301 on SP257483, Lot 12 on SP317637, Lot 800 on SP210924, Lot 5 on SP273062, Lot 1 on SP238221, Lot 1162 on SP108458, Lot 886 on SL6135, Lot 968 on SL5770, Lot 1161 on SP108457 and Lot 100 on SP294919

PLANS AND DOCUMENTS referred to in the PDA DEVELOPMENT APPROVAL
Approval no: DEV2024/1485
Date: 1 August 2024
Queensland Government

LOCAL AUTHORITY

BRISBANE C.C.

NOTES

(i) This plan was prepared for the purpose and exclusive use of ECONOMIC DEVELOPMENT QUEENSLAND to accompany an application for approval to reconfigure the land described in this plan and is not to be used for any other purpose or by any other person or corporation.
LandPartners Pty Ltd accepts no responsibility for any loss or damage suffered howsoever arising to any person or corporation who may use or rely on this plan in contravention of the terms of this clause or clauses (ii),(iii) or (iv) hereof.

(ii) The dimensions, areas, number of lots, size and location of improvements & flood information (if shown) are approximate only and may vary subject to engineering design changes, field survey and requirements for lodgement of survey plans in the Department of Resources.

(iv) This plan may not be copied unless these notes are induced.

1	DRAWN	DATE	COMMENT

STAGE	No OF LOTS	NEW ROAD	PARK AREA	ROAD WIDENING	TOTAL AREA
-	19	-	-	-	-
TOTAL	19	-	-	-	-

LANDPARTNERS surveyors and planners

Brisbane Office
Level 1
18 Little Cribb Street
Milton Qld 4064
PO Box 1389
Milton Qld 4064
p: (07) 3842 1900
e: info@landpartners.com.au
w: www.landpartners.com.au

LEVEL DATUM	-
LEVEL ORIGIN	-
CONTOUR INTERVAL	1:750 (A1)

DRAWN	MEA	DATE	06/02/2024
CHECKED	CGW	DATE	06/02/2024
APPROVED	MLM	DATE	06/02/2024

UDN BRMM7695-000-410-2

SHEET 6 OF 8

©LANDPARTNERS 2024

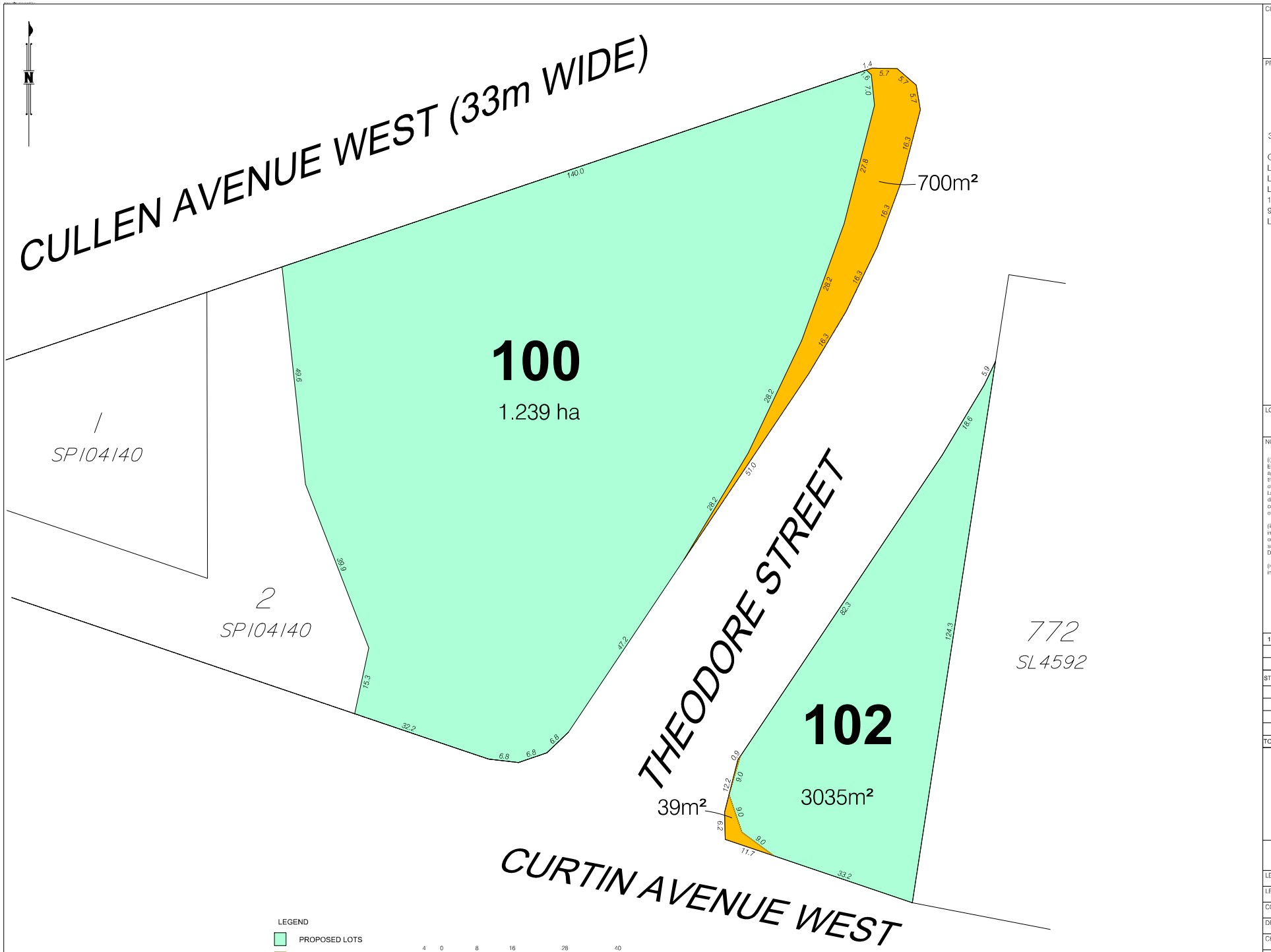

NOTE: ALL DIMENSIONS HAVE BEEN ROUNDED TO ONE DECIMAL PLACE.
NOTE: ALL AREAS ARE SHOWN IN METERS SQUARED OR LARGER LOTS IN HECTARES ROUNDED TO 4 SIGNIFICANT FIGURES.
NOTE: ALL DIMENSIONS AND AREAS ON THIS PLAN ARE SUBJECT TO SURVEY AND REQUIREMENTS FOR LODGEMENT OF SURVEY PLANS IN THE DEPARTMENT OF RESOURCES.

CLIENT

ECONOMIC DEVELOPMENT QUEENSLAND

PROJECT

PROPOSED RECONFIGURATION

Lots 1, 5, 12-17, 100, 101, 102, 116, 301-303, 711, 800, 886 & 1161 & New Road

Cancelling Lots 1, 302 & 303 on SP338484, Lot 711 on SL4546, Lot 301 on SP257483, Lot 12 on SP317637, Lot 800 on SP210924, Lot 5 on SP273062, Lot 1 on SP238221, Lot 1162 on SP108458, Lot 886 on SL6135, Lot 968 on SL5770, Lot 1161 on SP108457 and Lot 100 on SP294919

PLANS AND DOCUMENTS referred to in the PDA DEVELOPMENT APPROVAL
Approval no: DEV2024/1485
Date: 1 August 2024
Queensland Government

LOCAL AUTHORITY

BRISBANE C.C.

NOTES

(i) This plan was prepared for the purpose and exclusive use of ECONOMIC DEVELOPMENT QUEENSLAND to accompany an application for approval to reconfigure the land described in this plan and is not to be used for any other purpose or by any other person or corporation.
LandPartners Pty Ltd accepts no responsibility for any loss or damage suffered howsoever arising to any person or corporation who may use or rely on this plan in contravention of the terms of this clause or clauses (ii),(iii) or (iv) hereof.

(ii) The dimensions, areas, number of lots, size and location of improvements & flood information (if shown) are approximate only and may vary subject to engineering design changes, field survey and requirements for lodgement of survey plans in the Department of Resources.

(iv) This plan may not be copied unless these notes are included.

1	DRAWN	DATE	COMMENT

STAGE	No OF LOTS	NEW ROAD	PARK AREA	ROAD WIDENING	TOTAL AREA
-	19	-	-	-	-
TOTAL	19	-	-	-	-

LANDPARTNERS surveyors and planners

Brisbane Office
Level 1
18 Little Cribb Street
Milton Qld 4064
PO Box 1389
Milton Qld 4064
p: (07) 3842 1900
e: info@landpartners.com.au
w: www.landpartners.com.au

LEVEL DATUM	-
LEVEL ORIGIN	-
CONTOUR INTERVAL	1:400 (A1)
DRAWN MEA	DATE 06/02/2024
CHECKED CGW	DATE 06/02/2024
APPROVED MLM	DATE 06/02/2024
UDN	SHEET 7 OF 8
BRMM7695-000-410-2	

©LANDPARTNERS 2024

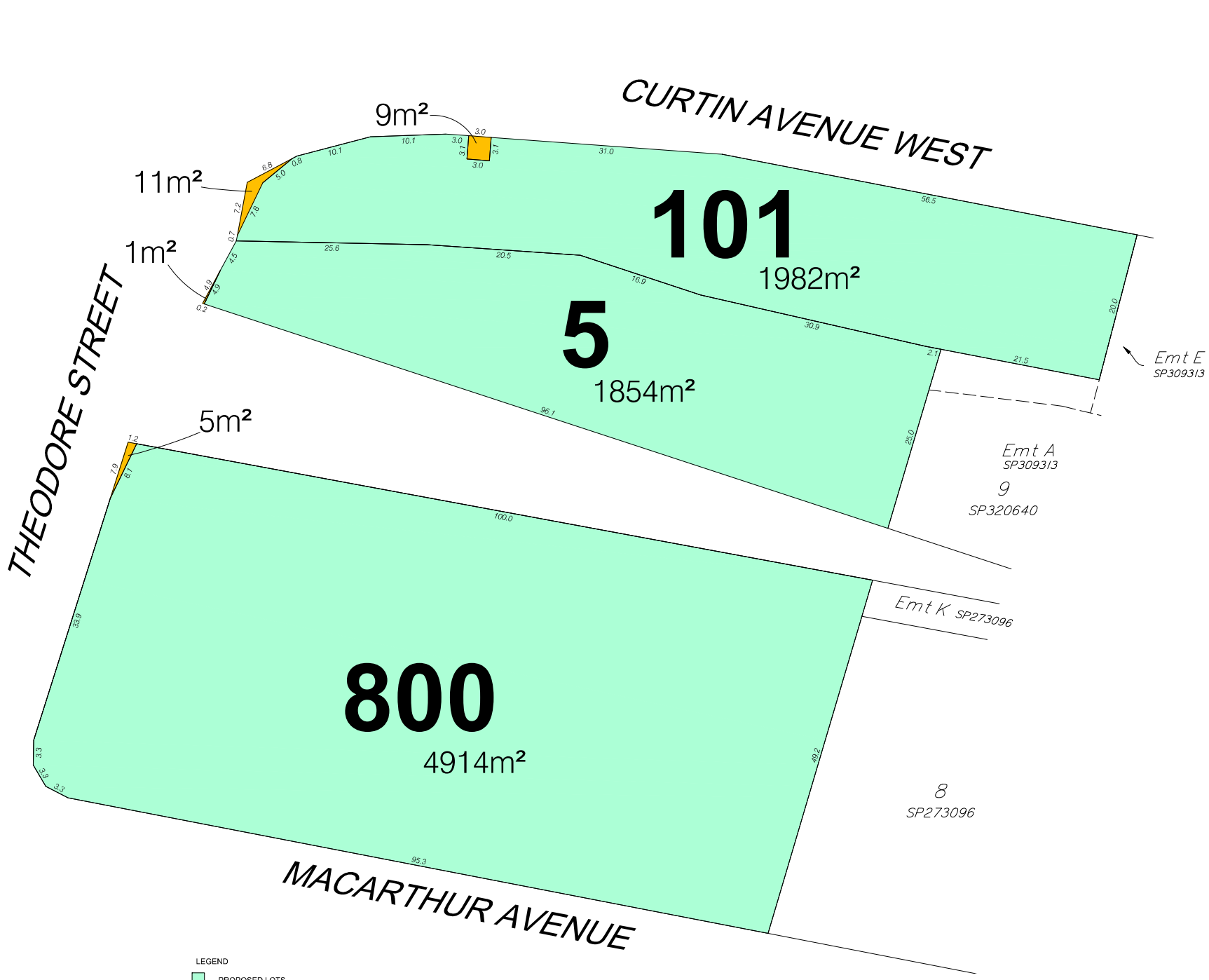

LEGEND

PROPOSED LOTS

PROPOSED NEW ROAD

0 5 12.5 27.5

SCALE 1:250 (A1)

NOTE: ALL DIMENSIONS HAVE BEEN ROUNDED TO ONE DECIMAL PLACE.
NOTE: ALL AREAS ARE SHOWN IN METERS SQUARED OR LARGER LOTS IN HECTARES ROUNDED TO 4 SIGNIFICANT FIGURES.
NOTE: ALL DIMENSIONS AND AREAS ON THIS PLAN ARE SUBJECT TO SURVEY AND REQUIREMENTS FOR LODGEMENT OF SURVEY PLANS IN THE DEPARTMENT OF RESOURCES.

CLIENT

ECONOMIC DEVELOPMENT QUEENSLAND

PROJECT

PROPOSED RECONFIGURATION

Lots 1, 5, 12-17, 100, 101, 102, 116, 301-303, 711, 800, 886 & 1161 & New Road

Cancelling Lots 1, 302 & 303 on SP338484, Lot 711 on SL4546, Lot 301 on SP257483, Lot 12 on SP317637, Lot 800 on SP210924, Lot 5 on SP273062, Lot 1 on SP238221, Lot 1162 on SP108458, Lot 886 on SL6135, Lot 968 on SL5770, Lot 1161 on SP108457 and Lot 100 on SP294919

PLANS AND DOCUMENTS referred to in the PDA DEVELOPMENT APPROVAL
Approval no: DEV2024/1485
Date: 1 August 2024
Queensland Government

LOCAL AUTHORITY

BRISBANE C.C.

NOTES

(i) This plan was prepared for the purpose and exclusive use of ECONOMIC DEVELOPMENT QUEENSLAND to accompany an application for approval to reconfigure the land described in this plan and is not to be used for any other purpose or by any other person or corporation.
LandPartners Pty Ltd accepts no responsibility for any loss or damage suffered howsoever arising to any person or corporation who may use or rely on this plan in contravention of the terms of this clause or clauses (ii),(iii) or (iv) hereof.

(ii) The dimensions, areas, number of lots, size and location of improvements & flood information (if shown) are approximate only and may vary subject to engineering design changes, field survey and requirements for lodgement of survey plans in the Department of Resources.

(iv) This plan may not be copied unless these notes are included.

1	DRAWN	DATE	COMMENT

STAGE	No OF LOTS	NEW ROAD	PARK AREA	ROAD WIDENING	TOTAL AREA
-	19	-	-	-	-
TOTAL	19	-	-	-	-

LANDPARTNERS surveyors and planners

Brisbane Office
Level 1
18 Little Cribb Street
Milton Qld 4064
PO Box 1389
Milton Qld 4064

p: (07) 3842 1900
e: info@landpartners.com.au
w: www.landpartners.com.au

LEVEL DATUM	-
LEVEL ORIGIN	-
CONTOUR INTERVAL	1:250 (A1)
DRAWN MEA	DATE 06/02/2024
CHECKED CGW	DATE 06/02/2024
APPROVED MLM	DATE 06/02/2024
UDN	SHEET 8 OF 8

BRMM7695-000-410-2

©LANDPARTNERS 2024