

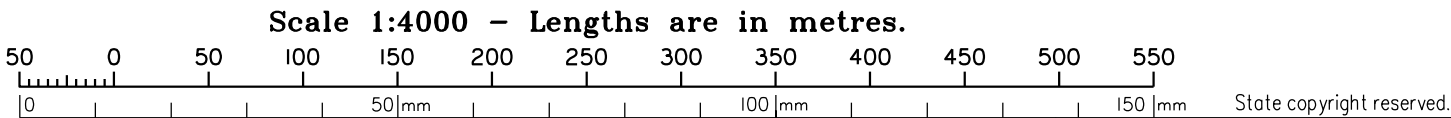
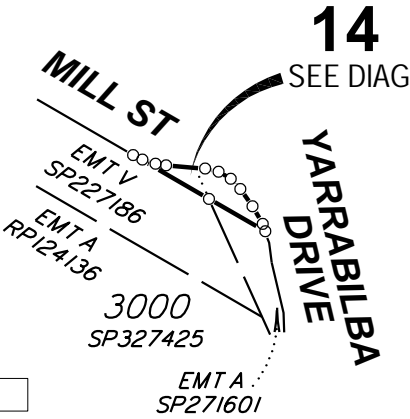
**DIAGRAM**  
Scale 1: 750

**COMPLIANCE ENDORSEMENT**  
referred to in the PDA  
**DEVELOPMENT APPROVAL**

Approval no: DEV2023/1423  
Date: 28 August 2023



DRAFT



**DISCLAIMER**  
The dimensions, areas and number of lots shown on this plan are subject to field survey and also to the requirements of council and any other authority which may have requirements under any relevant legislation. Specifically, authority approval is required for rezoning and subdivision approvals in order to allow development to proceed. In particular, no reliance should be placed on the information on this plan for any financial dealings involving the land. This note is an integral part of this plan.

<b>Plan of Lots 14 &amp; 910</b>		Scale: <b>1:4000</b>
<i>Cancelling Lot 909 on SP331111</i>		Format: <b>STANDARD</b>
LOCAL GOVERNMENT: LOGAN CITY	LOCALITY: YARRABILBA	<b>PROPOSED SP333766</b>
Meridian: <i>MGA (Zone 56) vide SP327425</i>	Survey Records: <i>No</i>	

**WARNING : Folded or Mutilated Plans will not be accepted.**  
**Plans may be rolled.**  
**Information may not be placed in the outer margins.**

(Dealing No.)

4. Lodged by

(Include address, phone number, reference, and Lodger Code)

I. Existing		Created		
Title Reference	Description	New Lots	Road	Secondary Interests
51298060	Lot 909 on SP331111	14 & 910	—	—

DRAFT

**DISCLAIMER**

The dimensions, areas and number of lots shown on this plan are subject to field survey and also to the requirements of council and any other authority which may have requirements under any relevant legislation. Specifically, authority approval is required for rezoning and subdivision approvals in order to allow development to proceed. In particular, no reliance should be placed on the information on this plan for any financial dealings involving the land.  
This note is an integral part of this plan.

**COMPLIANCE ENDORSEMENT**  
**referred to in the PDA**  
**DEVELOPMENT APPROVAL**



**Approval no:** DEV2023/1423  
**Date:** 28 August 2023

14 & 910	Por 360 & Lot 100 on SP271601
Lots	Orig

2. Orig Grant Allocation :

3. References :

Dept File :  
Local Govt :  
Surveyor : 7952

5. Passed & Endorsed :

By: RPS AAP CONSULTING PTY LTD  
Date :  
Signed :  
Designation : Cadastral Surveyor

6. Building Format Plans only.

I certify that :  
\* As far as it is practical to determine, no part of the building shown on this plan encroaches onto adjoining lots or road;  
~~\* Part of the building shown on this plan encroaches onto adjoining lots and road~~

.....Cadastral Surveyor/Director\* Date  
\*delete words not required

7. Lodgement Fees :

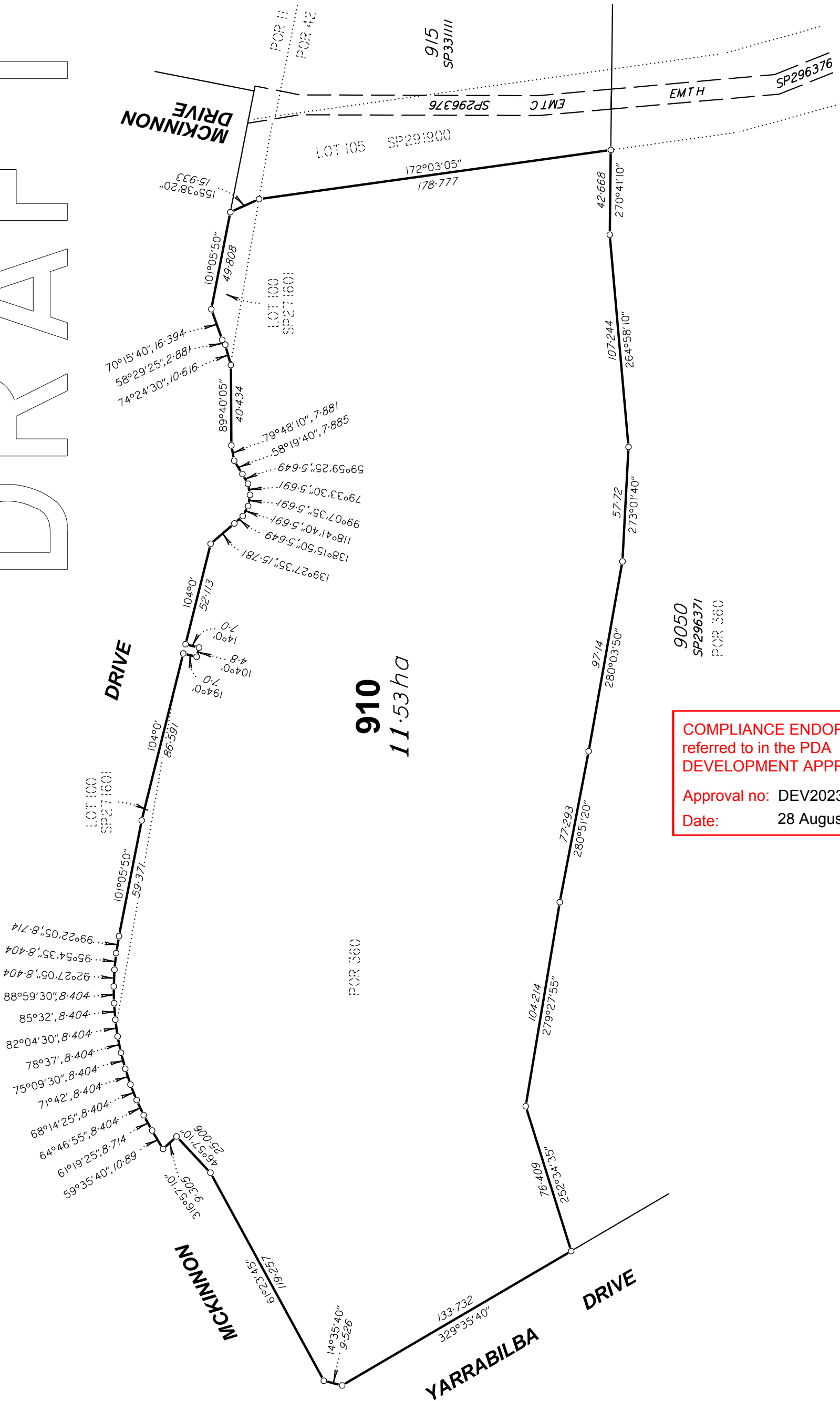
Survey Deposit	\$ .....
Lodgement	\$ .....
.....New Titles	\$ .....
Photocopy	\$ .....
Postage	\$ .....
TOTAL	\$ .....

8. Insert Plan Number

**PROPOSED**  
**SP333766**



DRAFT



Scale 1:2000 - Lengths are in metres.

COMPLIANCE ENDORSEMENT  
referred to in the PDA  
DEVELOPMENT APPROVAL  
Approval no: DEV2023/1423  
Date: 28 August 2023



**DISCLAIMER**  
The dimensions, areas and number of lots shown on this plan are subject to field survey and also to the requirements of council and any other authority which may have requirements under any relevant legislation. Specifically, authority approval is required for rezoning and subdivision approvals in order to allow development to proceed. In particular, no reliance should be placed on the information on this plan for any financial dealings involving the land. This note is an integral part of this plan.

State copyright reserved.

Insert  
Plan  
Number

PROPOSED  
SP333766