
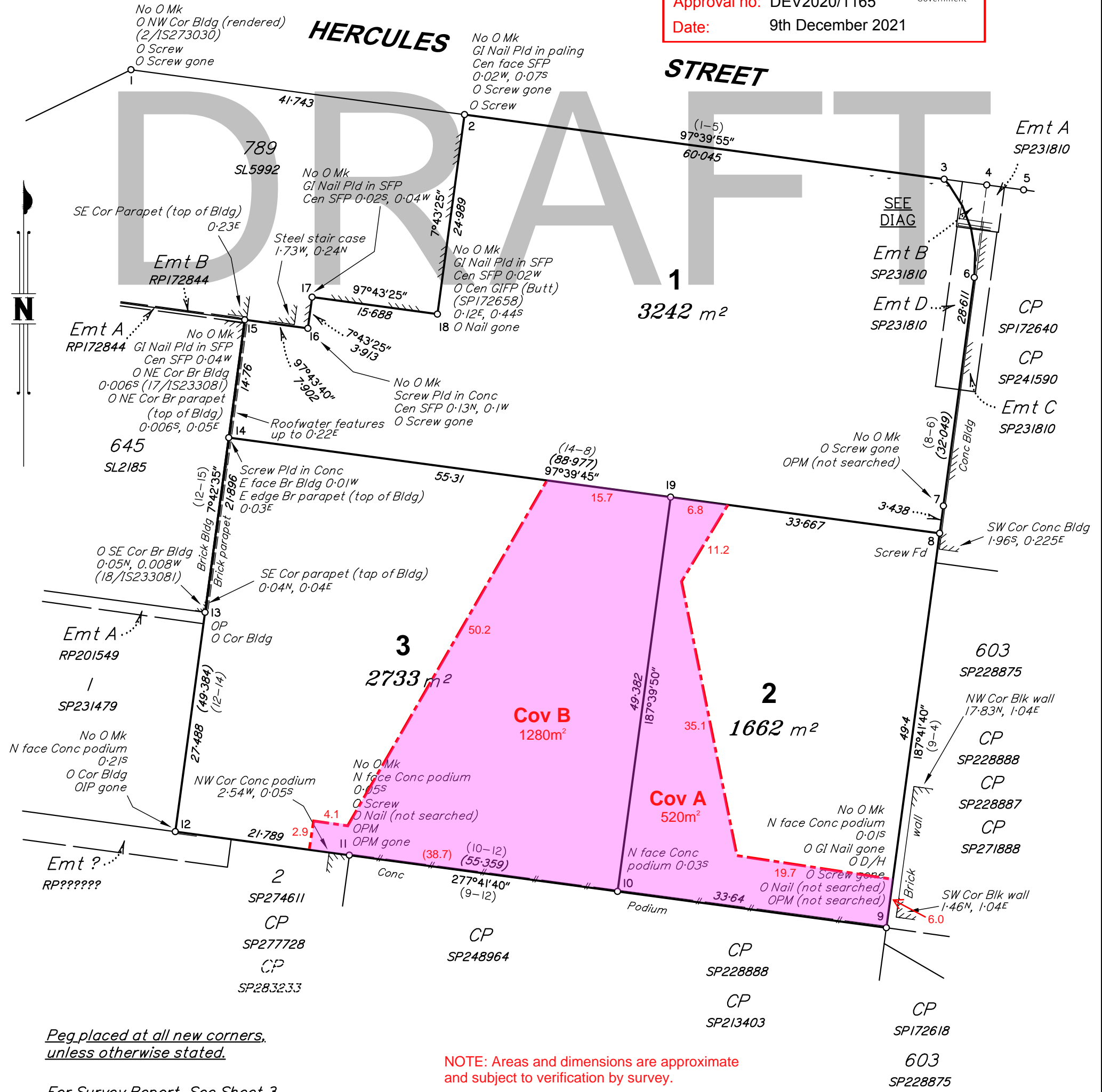


**PLANS AND DOCUMENTS referred to in the PDA DEVELOPMENT APPROVAL**

Approval no: DEV2020/1165  
Date: 9th December 2021

Peg placed at all new corners, unless otherwise stated.

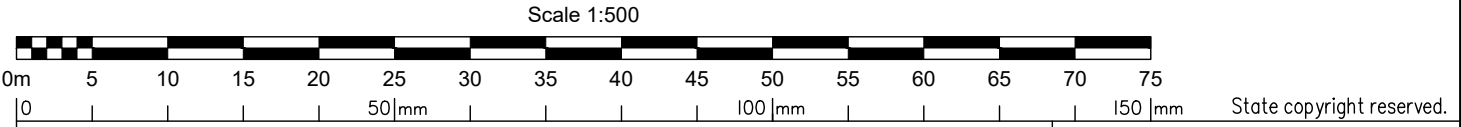
For Survey Report, See Sheet 3.

For Reference Mark Table, See Sheet 3.

For Permanent Mark Table, See Sheet 3.

**Proposed Covenant Plan**  
Prepared by Bennett + Bennett  
06/12/2021

NOTE: Areas and dimensions are approximate and subject to verification by survey.



B.B.H. PTY. LTD. (ACN 010 427 531) (trading as Bennett and Bennett Group) hereby certify that the land comprised in this plan was surveyed by the corporation, by Christopher Thomas Nunan, Registered Surveyor, for whose work the corporation accepts responsibility, under the supervision of Robert John McCabe, Cadastral Surveyor, and that the plan is accurate, that the said survey was performed in accordance with the Survey and Mapping Infrastructure Act 2003 and Surveyors Act 2003 and associated Regulations and Standards and that the said survey was completed on 17/11/2021.

.....  
Director

.....  
Director

.....  
Date

<b>Plan of Lots 1-3</b>		Scale: <b>1:500</b>
Cancelling Lot 3 on SP172658		Format: <b>STANDARD</b>
LOCAL GOVERNMENT: <b>BRISBANE CITY COUNCIL</b>	LOCALITY: <b>HAMILTON</b>	<b>SP322281</b>
Meridian: <i>SP172658</i>	Survey Records: <i>No</i>	

Bennett + Bennett 10391\_005\_SFP.DWG BUL 22/11/2021