

# PEBBLE CREEK EAST, SOUTH MACLEAN PLANTING BUFFER



LOCATION PLAN N.T.S

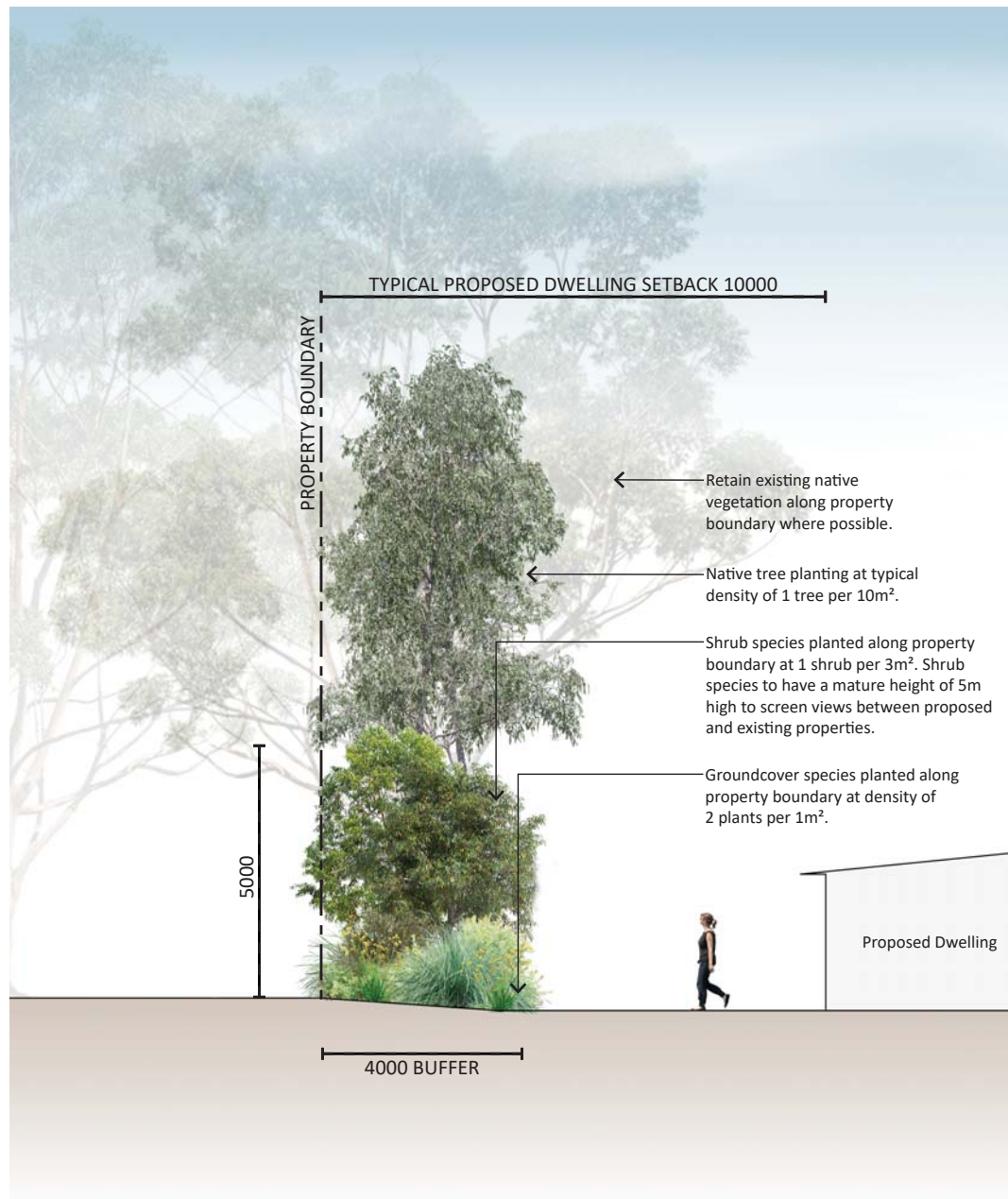
LANDSCAPE SECTIONS PACKAGE  
176-228 Mountain Ridge Road, South Maclean QLD  
ORCHARD PROPERTY GROUP

PLANS AND DOCUMENTS  
referred to in the PDA  
DEVELOPMENT APPROVAL

Approval no: DEV2019/1013

Date: 30 April 2020





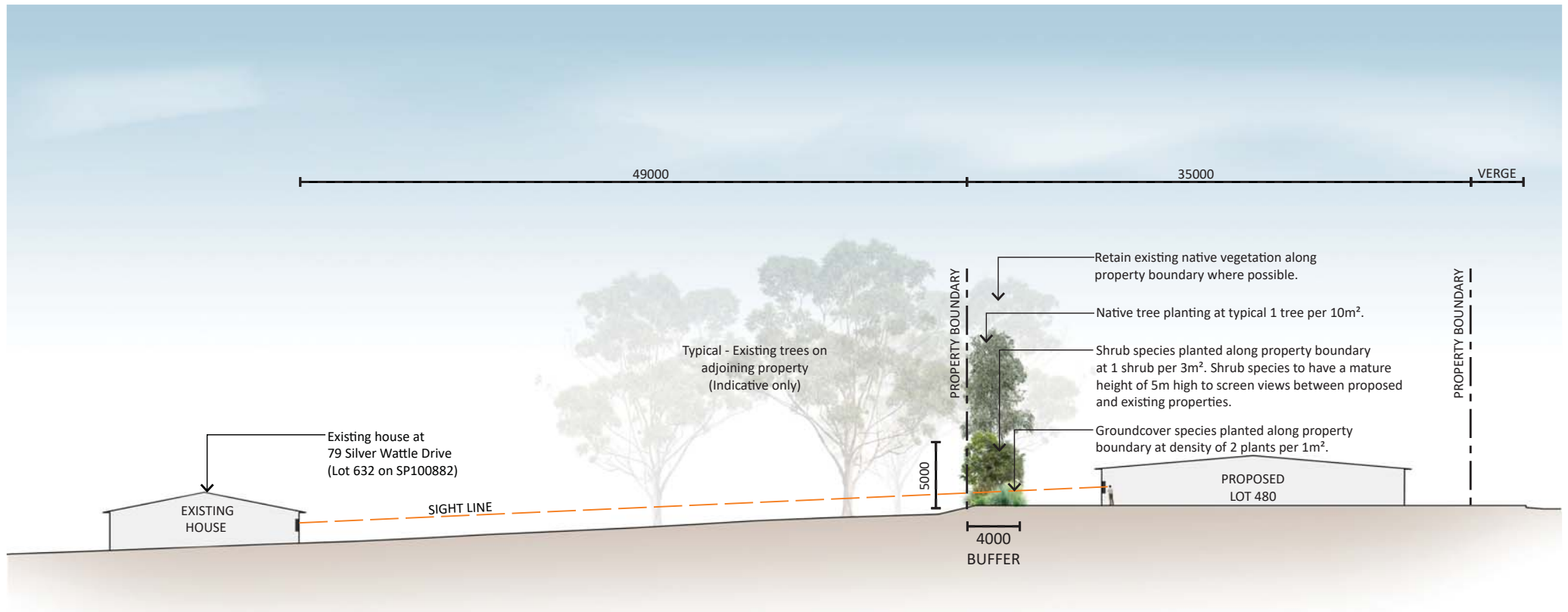
PLANT SCHEDULE - SOUTHERN INTERFACE LANDSCAPE ZONE (4m SETBACK)				
CODE	SPECIES	COMMON NAME	FORM	POT SIZE
TREES - Typical density 1 tree per 10 m <sup>2</sup>				
ALL lit	<i>Allocasuarina littoralis</i>	Black She Oak	Tree	140mm
COR cit	<i>Corymbia citriodora</i>	Spotted Gum	Tree	140mm
COR int	<i>Corymbia intermedia</i>	Pink Bloodwood	Tree	140mm
EUC ter	<i>Eucalyptus tereticornis</i>	Forest Red Gum	Tree	140mm
EUC sid	<i>Eucalyptus siderophloia</i>	Grey Iornbark	Tree	140mm
SHRUBS - Typical density 1 shrub per 3 m <sup>2</sup>				
ACA dia	<i>Acacia diaparrima</i>	Hickory Wattle	Shrub	140mm
ALP exc	<i>Alpitonia excelsa</i>	Soap Tree	Shrub	140mm
ACA fim	<i>Acacia fimbriata</i>	Frindged Wattle	Shrub	140mm
ACA lei	<i>Acacia leiocalyx</i>	Early Flowering Black Wattle	Shrub	140mm
BRE obl	<i>Breynia oblongifolia</i>	Coffee Bush	Shrub	140mm
TRE tom	<i>Trema tomentosa</i>	Poison Peach	Shrub	50mm
GROUND COVERS - Typical density 2 groundcovers per 1 m <sup>2</sup>				
CYM ref	<i>Cymbopogon refractus</i>	Barbed Wire Grass	Grass	50mm
GAH asp	<i>Gahnia aspera</i>	Orange Fruited Sword Sedge	Sedge	50mm
IMP cyl	<i>Imperata cylindrica</i>	Blady Grass	Grass	50mm
JUN usi	<i>Juncus usitatus</i>	Common Rush	Sedge	50mm
LOM mat	<i>Lomandra multiflora</i>	Mat Rush	Grass	50mm
LOM lon	<i>Lomandra longifolia</i>	Mat Rush	Perennial Herb	50mm
THE tri	<i>Themeda triandra</i>	Kangaroo Grass	Grass	50mm

PLANS AND DOCUMENTS  
referred to in the PDA  
DEVELOPMENT APPROVAL

Approval no: DEV2019/1013

Date: 30 April 2020



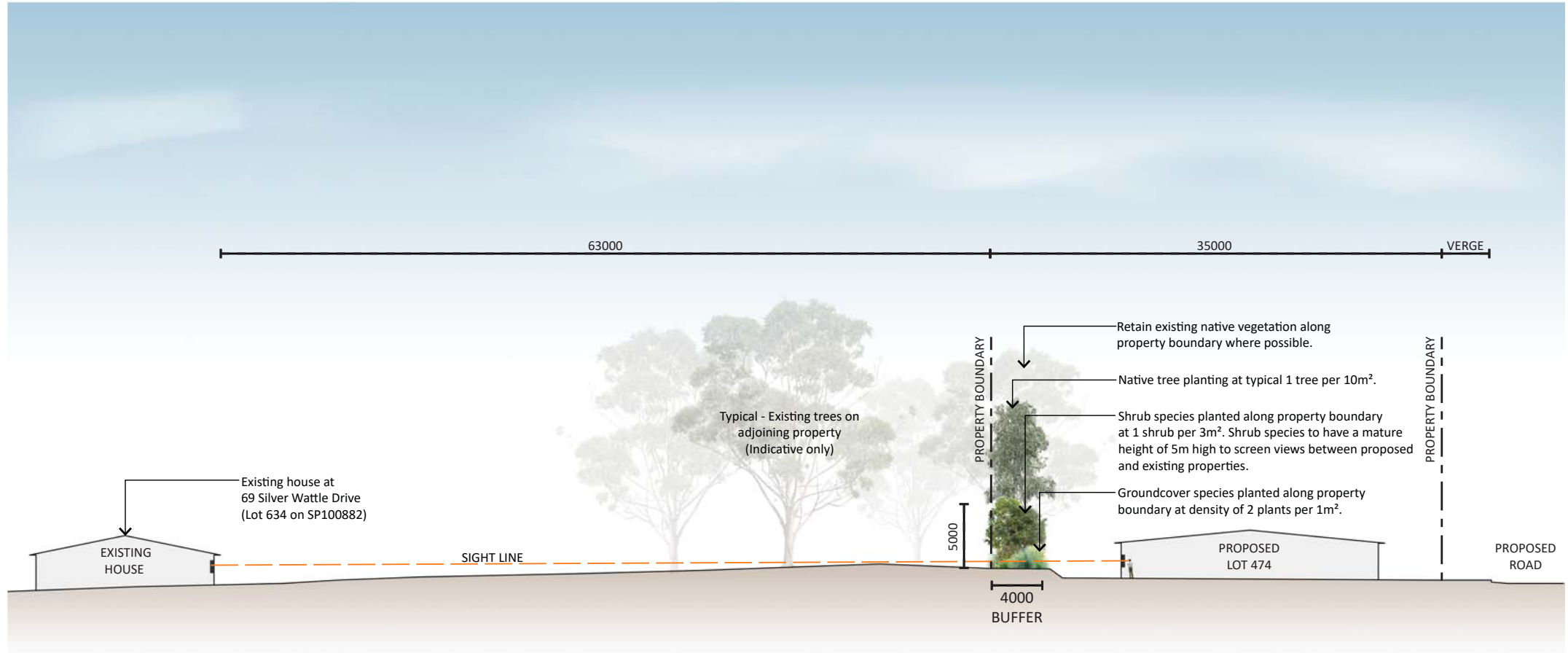


PLANS AND DOCUMENTS  
referred to in the PDA  
DEVELOPMENT APPROVAL

Approval no: DEV2019/1013

Date: 30 April 2020





PLANS AND DOCUMENTS  
referred to in the PDA  
DEVELOPMENT APPROVAL

Approval no: DEV2019/1013

Date: 30 April 2020



Queensland  
Government

PEBBLE CREEK EAST ORCHARD PROPERTY GROUP

LANDSCAPE SECTION BB



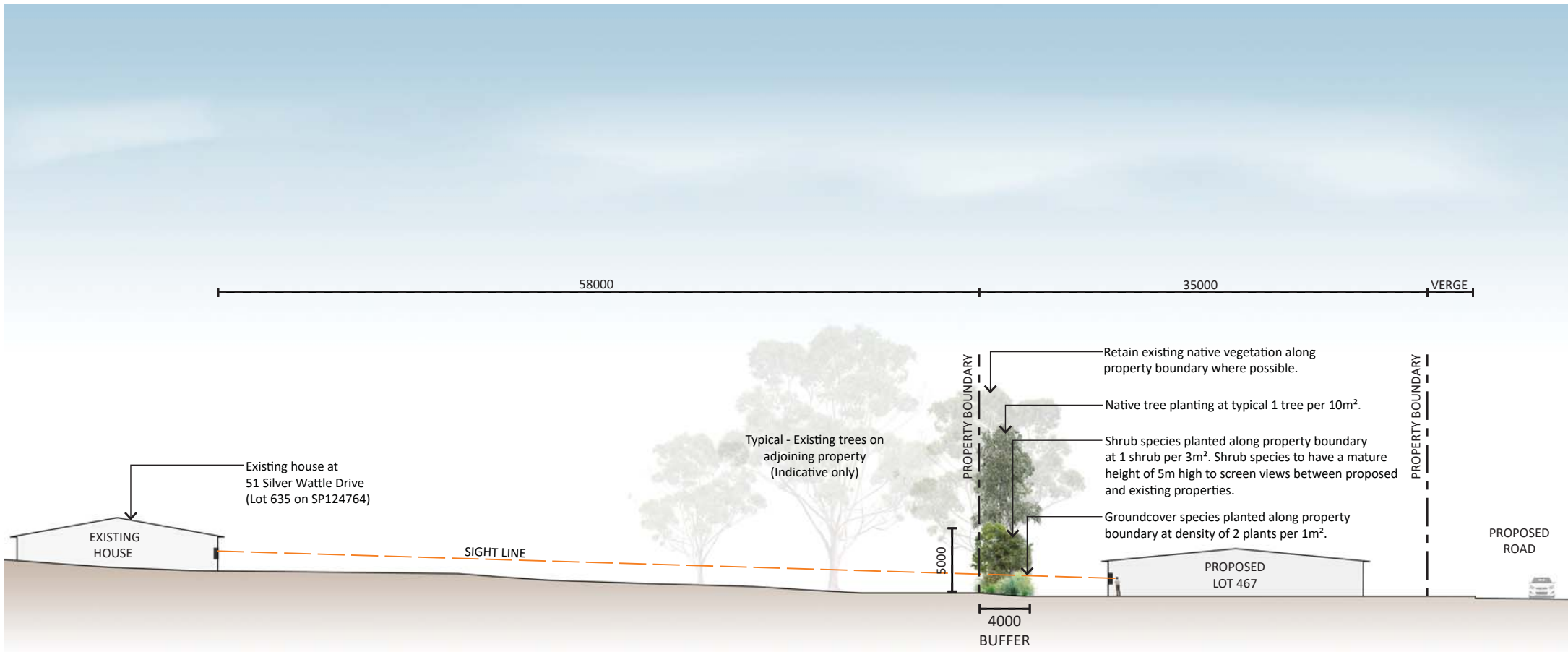
0 3 6 15m  
SCALE 1:300 @ A3

SCALE  
1:300 @ A3

DATE  
02.08.2019

DRAWING NO  
620.12664-00200\_04

ISSUE  
B



PLANS AND DOCUMENTS  
referred to in the PDA  
DEVELOPMENT APPROVAL

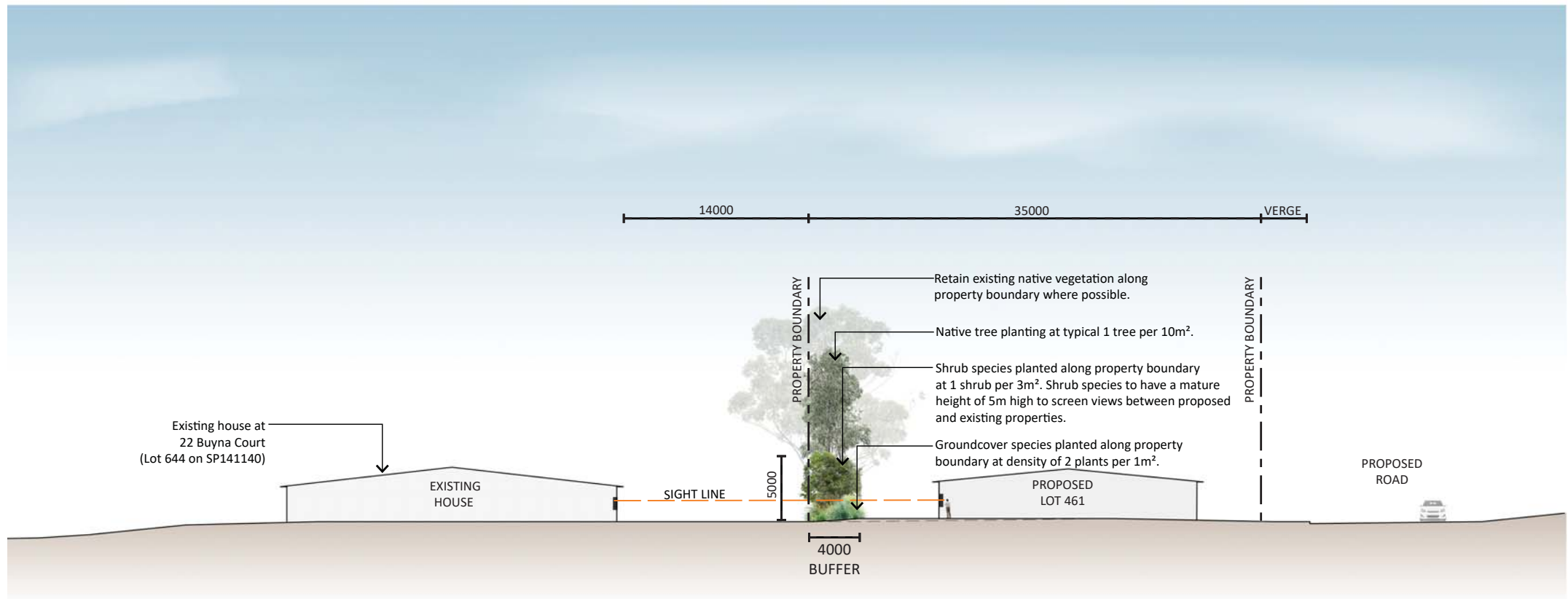
Approval no: DEV2019/1013

Date: 30 April 2020



PEBBLE CREEK EAST ORCHARD PROPERTY GROUP

LANDSCAPE SECTION CC



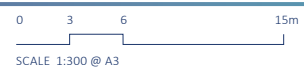
PLANS AND DOCUMENTS  
referred to in the PDA  
DEVELOPMENT APPROVAL

Approval no: DEV2019/1013  
Date: 30 April 2020



PEBBLE CREEK EAST ORCHARD PROPERTY GROUP

LANDSCAPE SECTION DD



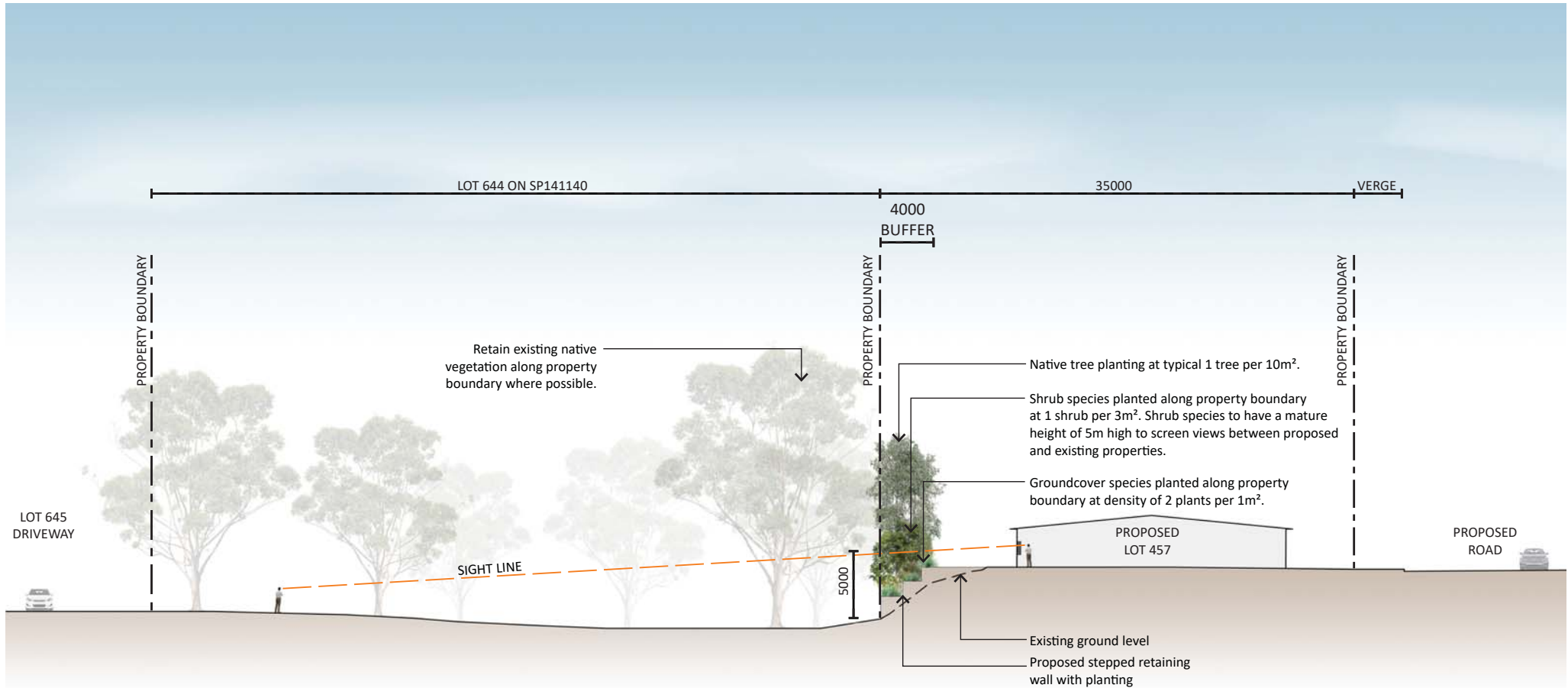
1:300 @ A3

DATE  
02.08.2019

DRAWING NO  
620.12664-00200\_06

ISSUE  
B





PLANS AND DOCUMENTS  
referred to in the PDA  
DEVELOPMENT APPROVAL

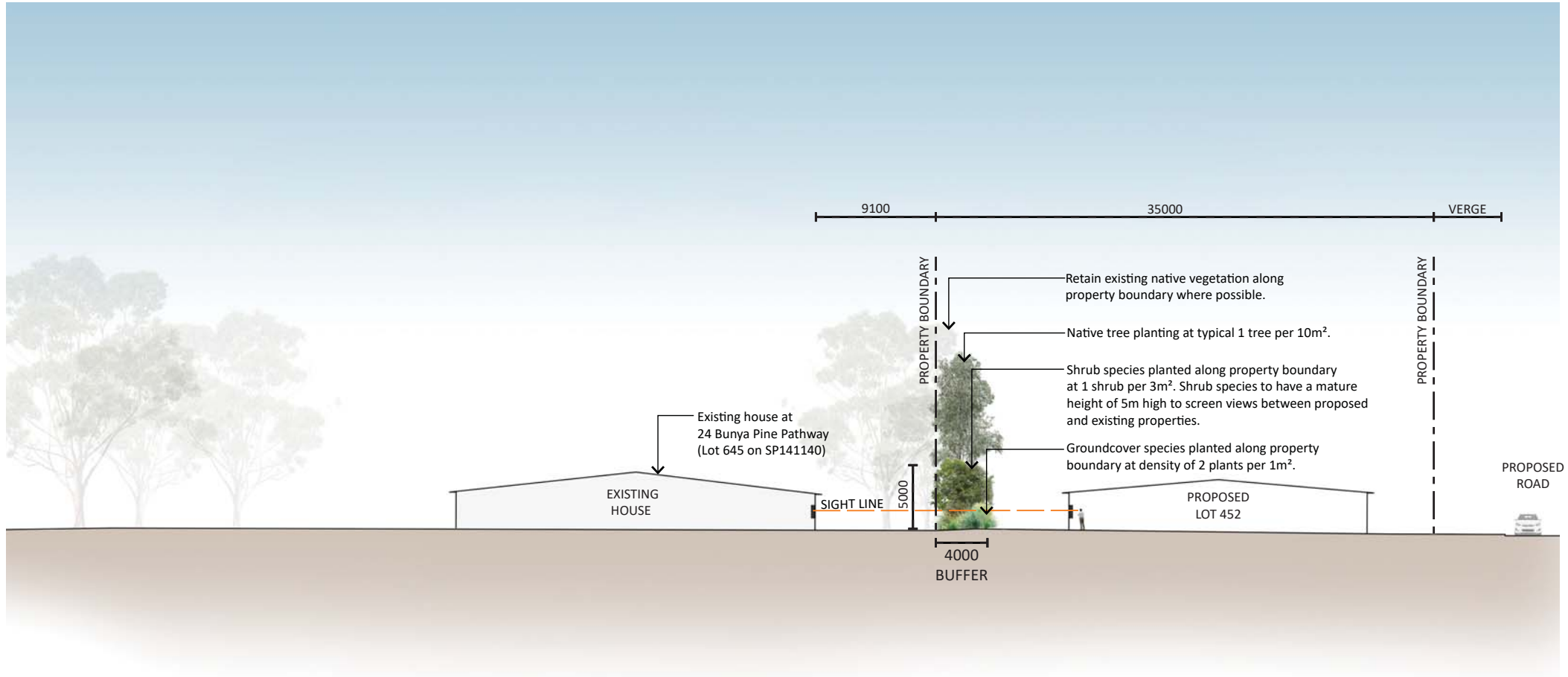
Approval no: DEV2019/1013

Date: 30 April 2020



PEBBLE CREEK EAST ORCHARD PROPERTY GROUP

LANDSCAPE SECTION EE



PLANS AND DOCUMENTS  
referred to in the PDA  
DEVELOPMENT APPROVAL

Approval no: DEV2019/1013

Date: 30 April 2020



PEBBLE CREEK EAST ORCHARD PROPERTY GROUP

LANDSCAPE SECTION FF